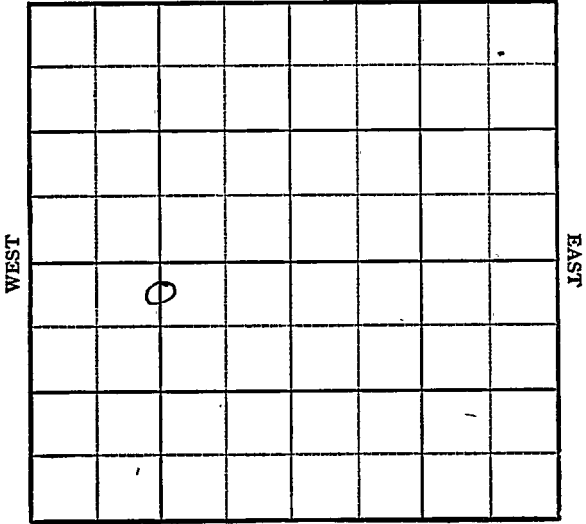


Section 17 Township 25 Range 5E

Well No. 9 Robinson

Company Harry Wilson

Misc.
NORTH



SOUTH

KANSAS

Butler

Sec. 17 Twp. _____ R. 25 5E ✓

Well No. #9 Robinson Farm _____

Harry Wilson Company _____

Miscellaneous

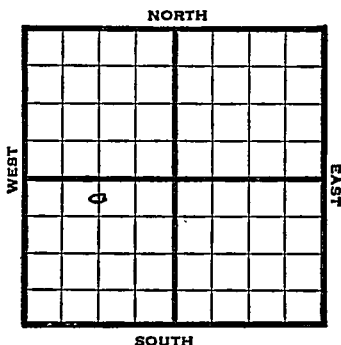
330' Ft. from N. Line

_____ Ft. from S. Line

1320' Ft. from E. Line

_____ Ft. from W. Line

C N L SW



1948

Eli 1590' REPORT

9/15 Machine

9/21 12" @ 225'
Drlg. 525'

9/29 10" @ 1470'
Drlg. 1520'

10/6 Drlg. 2150'

10/13 Conglomerate 2525'
5" @ 2537'

TD 2553'

10/20 TD 2551'

Miss 2525'

5" @ 2537'

Pump 25 Oil Pot

38° Gr.

Gomp

COMPLETED

Butler County Kansas State

Map No. _____ Sec. 17 Twp. 25 R. 5E

Well No. 9 Robinson

Harry Wilson Company

FIRST REPORT

Contractor

C N L SW

SECTION PLAT

330 Ft. from N. Line

_____ Ft. from S. Line


1320 Ft. from E. Line

_____ Ft. from W. Line

Miscellaneous

Remarks:

Machine

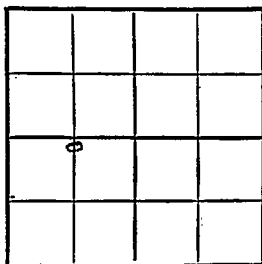


Date
SEP 15 1948

Scout **S. J. LEWIS**

Map No. 14 Sec. 17 Twp. 25 R. 5EWell No. 9 RobinsonHarry Wilson CompanyCOMPLETE Contractor

C N L SW

E. 1. 1390
SECTION PLAT330 Ft. from N. Line Ft. from S. Line1320 Ft. from E. Line Ft. from W. Line

Butler County

RECORD

Location _____

Cased _____ in., _____ ft.

Rig up _____

Sand _____

Drilling and Remarks:

Gas _____

Miss 2525Oil 5' @ 2537Total Depth 2537Pump 20 oil Prod

PRODUCTION

1st 24 hrs. Nat. _____

1st 24 hrs. after shot _____

Gas _____ Cu. Ft.

Dry Hole _____

Abandoned _____

Date

OCT 20 1948 19S. J. LEWIS Scout