

Barton

FORM 51 25M 3-49 PETROL

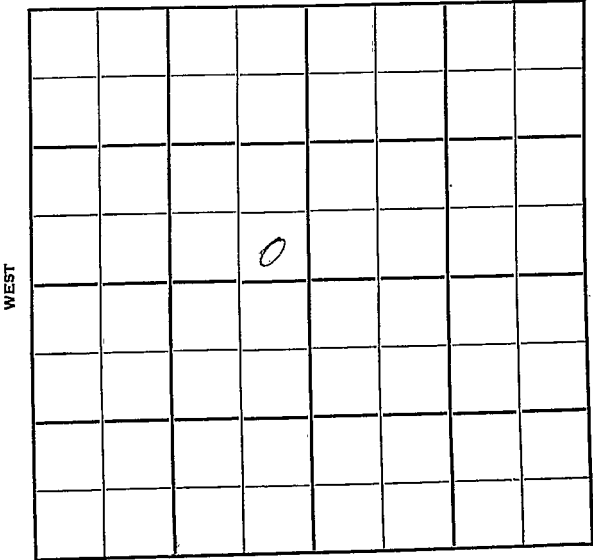
KANSAS

Section 28 Township 17 Range 7W

Well No. #7 Meither "A" (*Meitner*)

Company C R A

NORTH



6

WEST

EAST

SOUTH

Sec. 28 Twp. 17 R. 14-W

Well No. #7 Meither "A" Farm

C R A Company

Contractor

**Carroll Pool**

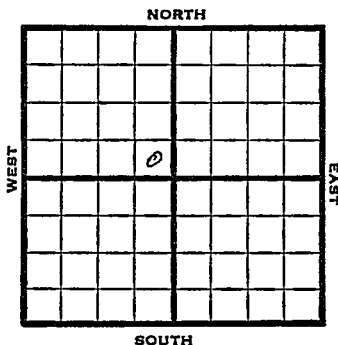
Ft. from N. Line

330 Ft. from S. Line

330 Ft. from E. Line

Ft. from W. Line

SE SE NW



1950

Elev 1858' REPORT

2/1

Spud 1-28-50  
Anhy 836  
8 5/8" set 840'  
Drlg 1647'

3/15

TD 3366'  
8 5/8" @ 840'  
5 1/2" @ 3352'  
Lans 3094'  
Arb. 3351'  
D&A  
Aband.

**ABANDONED**

Kansas

Carroll Pool

Map No. \_\_\_\_\_ Sec. 28 Twp. 17 R. 14W

Well No. 7 Meither "A"

C R A

Company

Contractor

SE SE NW

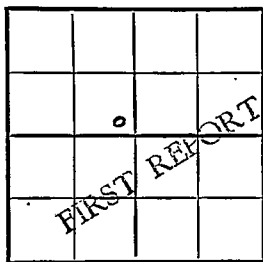
## SECTION PLAT

\_\_\_\_\_ Ft. from N. Line

330 Ft. from S. Line

330 Ft. from E. Line

\_\_\_\_\_ Ft. from W. Line



Barton County

Location \_\_\_\_\_

Rig up \_\_\_\_\_

Drilling and Remarks:

Spud 1-28-50

Anhy 836

8 5/8" @ 840

drlg. 1647

## RECORD

Cased \_\_\_\_\_ in., \_\_\_\_\_ ft.

Sand \_\_\_\_\_

Gas \_\_\_\_\_

Oil \_\_\_\_\_

Total Depth \_\_\_\_\_

## PRODUCTION

1st 24 hrs. Nat. \_\_\_\_\_

1st 24 hrs. after shot \_\_\_\_\_

Gas \_\_\_\_\_ Cu. Ft.

Dry Hole \_\_\_\_\_

Abandoned \_\_\_\_\_

Date

FEB 1 1950 19 J. E. TYRA Scout

Kansas

Map No. \_\_\_\_\_ Sec. 28 Twp. 17 R. 14W

Well No. 7 Meither "A"

C R A

Company

SE SE NW

Contractor

El. 1858

SECTION FLAT

\_\_\_\_\_ Ft. from N. Line

330 Ft. from S. Line

330 Ft. from E. Line

\_\_\_\_\_ Ft. from W. Line

ABANDONED			

Barton County

Location \_\_\_\_\_

Rig up \_\_\_\_\_

Drilling and Remarks:

8 5/8" @ 840

5 1/2" @ 3352

Lans 3094

amb 3351

~~Plug back to 3284~~

D &amp; A

## RECORD

Cased \_\_\_\_\_ in., \_\_\_\_\_ ft.

Sand \_\_\_\_\_

Gas \_\_\_\_\_

Oil \_\_\_\_\_

Total Depth 3366

## PRODUCTION

1st 24 hrs. Nat. \_\_\_\_\_

1st 24 hrs. after shot \_\_\_\_\_

Gas \_\_\_\_\_ Cu. Ft.

Dry Hole \_\_\_\_\_

Abandoned \_\_\_\_\_

Date

MAR 15 1950

19

J. E. TYRA

Scout