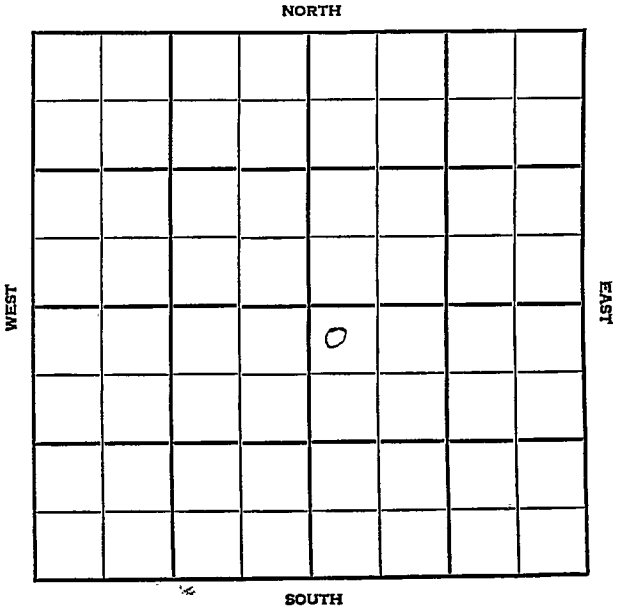


Section 17 Township 25 ~~26~~ S Range 5 E
Well No. #11 Robison (Robinson)
Company Wilson Prod.



Butler

KANSAS

SEC. 17	TWP. 26S 25 S	R. 5E
------------	-----------------------------	----------

WELL NO. #14 Robison FARM

COMPANY Wilson Prod

CONTRACTOR Baker

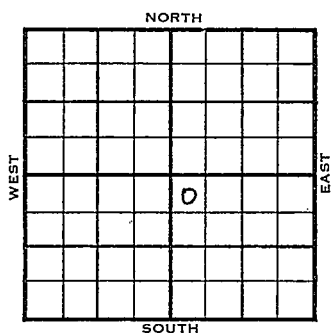
El Dorado

330 Ft. from N. Line

Ft. from S. Line

Ft. from E. Line

330 Ft. from W. Line



NW NW SE

1955	ELEVATION	REPORT
------	-----------	--------

9/28
 X L 1734
 KC 2044
 Miss 2475
 TD 2486
 7" 2486

10/12
 TD 2486
 7" @ 2486
 L 1734
 KC 2044
 M 2475
 TD 2536
 DD 2536
 Comp 30 bopd

COMPLETED

SCOUT-TICKET DX-201

SEC. 17	TWP. 25	R. 5E
-------------------	-------------------	-----------------

WELL NO. **14 Robison** FARM

COMPANY

Wilson Prod.

CONTRACTOR

CORRECTION

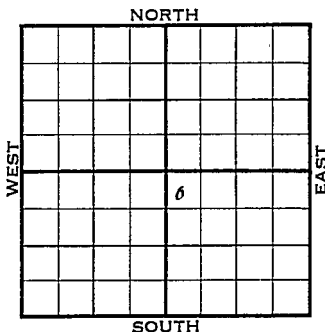
NW NW SE

330 FT. FROM N. LINE

_____ FT. FROM S. LINE

_____ FT. FORM E. LINE

330 FT. FROM W. LINE



Butler County

LOCATION

RIG UP

DRILLING AND REMARKS:

Reported
17-26-5E

RECORD	CASED _____ IN., _____ FT.
	SAND _____
	GAS _____
	OIL _____
	TOTAL-DEPTH _____
PRODUCTION	1ST 24 HRS. NAT. _____
	1ST 24 HRS. AFTER SHOT _____
	GAS _____ CU. FT.
	DRY HOLE _____
ABANDONED _____	

DATE OCT 5 1955	SCOUT <i>L. J. Harris</i>	
---------------------------	------------------------------	--

County Butler Elev. _____
 Sec. 17 Twp. 25 Rge. 5E
 Company Wilson Prod.
 Farm Name Robison No. 14

TOPS	DEPTH	LOG	DATUM	Loc. in Sec.
Anh.				NW NW SE
Tr.				
Dg.				
Bl.				
L.	<u>1734</u>			Geol.
K.C.	<u>2044</u>			Contr.
B.K.C.				
Ce.				
C.				Baker
M.	<u>2475</u>			Pool
M.				
K.				El Dorado
Mz.				
Ma.				
V.				
S.				
S.				
A.				
R.				
Pe.				
G.				
TD.	<u>2536</u>			

COMPLETE			

OCT 1 2 1955

Date Comm. TD 2486 7" @ 2486 DD 2536
 Comp. 30 bopd

Co.
Lse.
No.
Sec.
T.
R.