KANSAS
FORM 51 5M 10-41 PETROL Barton

Section 17 Township 16 Range 11-W

Well No. #2-C Ney

Company Black-Marshall et al

Kraft Prusa Pool

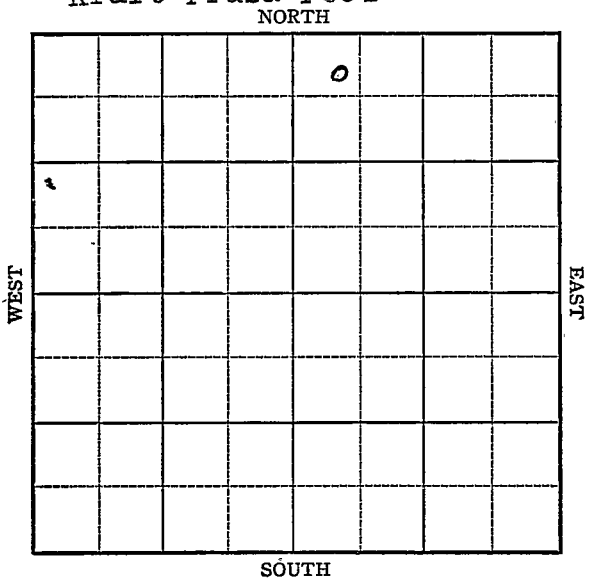

Form 252-A
5M 5-42 Petrol

KANSAS

Barton

Sec. 17 Twp. 16 R. 11-W

Well No. #2-C Ney Farm

Black-Marshall et al Company

(Kraft Prusa Pool)

515 Ft. from N. Line

_____ Ft. from S. Line

_____ Ft. from E. Line

515 Ft. from W. Line

Elev. 1857

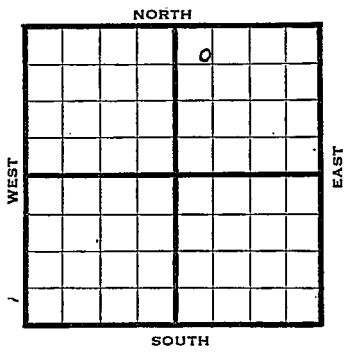

1942	REPORT
8/5	Location
8/12	Cable rig
8/19	" "
8/27	" "
9/2	" "
9/9	" "
9/16	" "
9/23	Drlg 550
9/30	Drlg. 1658 - 10" - 720
10/7	2010 underream 10"
10/14	8" @ 2429 Drlg. 2475'
10/21	Drlg 2540'
10/28	Topeka 2635' Lans. 2997' Congl. 3315' Arb. 3323 no shows T.D. 3325'

ABANDONED

Form 26 200 Bks. 5-41 McW.

Barton KANSAS

Map No. 55 Sec. 17 Twp. 16 R. 11W

Well No. 2 C. Ney

Black-Marshall etal. Company

FIRST REPORT Contractor

C NW NE

SECTION PLAT



515 Ft. from N. Line

Ft. from S. Line

Ft. from E. Line

515 Ft. from W. Line

KRAFT PRUSA POOL

Location XXX

Rig up

Drilling and Remarks:

RECORD

Cased in., ft.

Sand

Gas

Oil

Total Depth

PRODUCTION

1st 24 hrs. Nat.

1st 24 hrs. after shot

Gas Cu. Ft.

Dry Hole

Abandoned

Date

AUG 5 1942 19 S. J. LEWIS Scout

Form 26 200 Bks 5-42 Petrol

Barton KANSAS

Map No. 55 Sec. 17 Twp. 16 R. 11W

Well No. 2-C Ney

Black - Marshall e tal Company

ABANDONED Contractor

C NW NE

515 Ft. from N. Line

Ft. from S. Line

Ft. from E. Line

515 Ft. from W. Line

KRAFT PRUSA POOL

SECTION PLAT

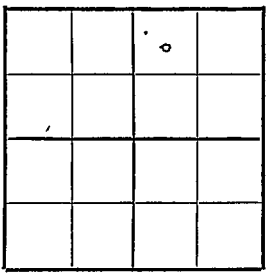

Location

Rig up

Drilling and Remarks:

Topeka 2635
Lans 2997
Congl 3315
Arb 3323
Noshows

RECORD

Cased in., ft.

Sand

Gas

Oil

Total Depth 3325

PRODUCTION

1st 24 hrs. Nat.

1st 24 hrs. after shot

Gas Cu. Ft.

Dry Hole

Abandoned

Date

OCT 2 8 1942 19

S. J. LEWIS Scout