

KANSAS

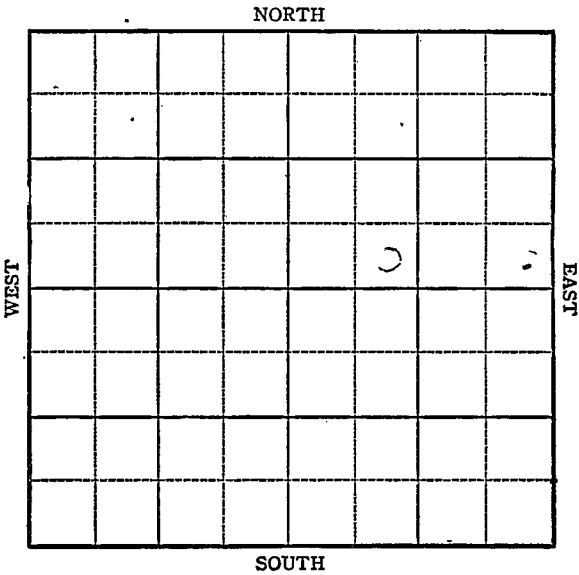
FORM 51 5M BR1X

Ness County

Section 34 Township 17 Range 25W

Well No. #1 Reed "F"

Company Magnolia



Sec. 34 Twp. 17 R. 25W

Well No. #1 Reed "F" Farm

Magnolia

Company

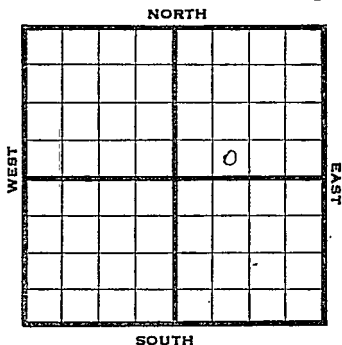
Aldrich

_____ Ft. from N. Line

330 Ft. from S. Line

_____ Ft. from E. Line

990 Ft. from W. Line



SE SW NE

1944

R E P O R T

10/11 Rot.
 10/18 8" @ 245 Drlg. 2280
 10/25 Drlg. 3600
 11/2 Lens 3370
 Drlg. 4334
 11/8 Miss 4355
 TD 4490
ABANDONED

Pool Name Aldrich

Map No. 77 Sec. 34 Twp. 17 R. 25W

Well No. 1 Reed "F"

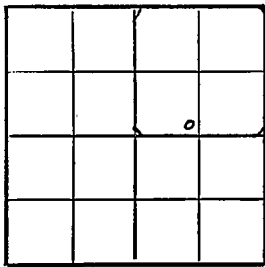
Magnolia Company

FIRST REPORT

Contractor

SE SW NE

SECTION PLAT



_____ Ft. from N. Line

330 Ft. from S. Line

_____ Ft. from E. Line

990 Ft. from W. Line

Ness County

RECORD

Location _____

Cased _____ in., _____ ft.

Rig up _____

Sand _____

Drilling and Remarks:

Gas _____

Rotary

Oil _____

Total Depth _____

PRODUCTION

1st 24 hrs. Nat. _____

1st 24 hrs. after shot _____

Gas _____ Cu. Ft.

Dry Hole _____

Abandoned _____

Date

OCT 1 1 1944 19 _____

S. J. LEWIS Scout

Pool Name AldrichMap No. 27 Sec. 34 Twp. 17 R. 25WWell No. 1 Reed "F"Magnolia CompanyABANDONED Contractor

SE SW NE

SECTION PLAT

 Ft. from N. Line300 Ft. from S. Line Ft. from E. Line900 Ft. from W. Line

Ness

Location Rig up

Drilling and Remarks:

Mis 4855

RECORD

Cased in., ft.Sand Gas Oil Total Depth 4490

PRODUCTION

1st 24 hrs. Nat. 1st 24 hrs. after shot Gas Cu. Ft.Dry Hole Abandoned

Date

NOV 8 1944 19S. J. LEWIS Scout