KANSAS

Form 51—5M—11-38—Palace

Barton

Section 17 Township 16 Range 11-W

Well No. #1 Oeser

Company Shell

Prusa Pool

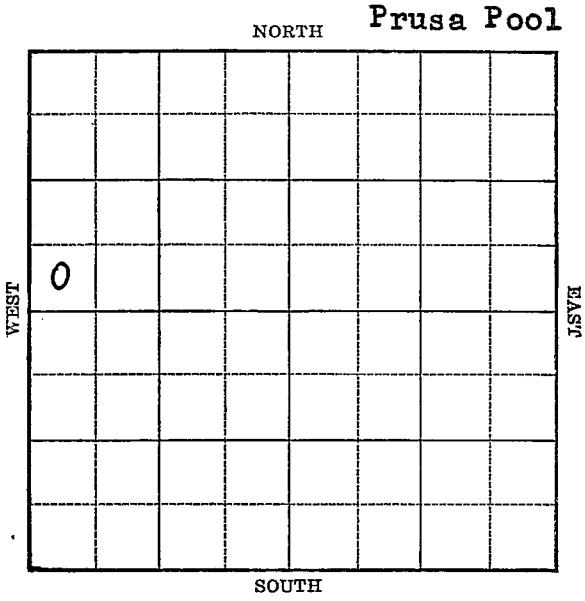

FORM 252-A 5M **KANSAS** Barton

Sec. 17 Twp. 16 R. 11-W

Well No. #1 Oeser Farm

Shell Company

(Prusa)

_____ Ft. from N. Line

330 Ft. from S. Line

_____ Ft. from E. Line

330 Ft. from W. Line

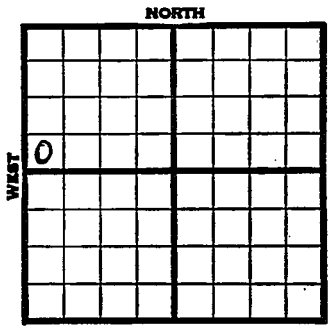

Elev. 1883

1939	REPORT
11/1	Rotary.
11/9	8" - 360' WOC.
11/16	Drlg. 2322'
11/23	Lans. 3028' Arb. 3311'
	T.D. 3314' Run 4".
11/29	4" - 3312' T.D. 3321'
	1000' oil 3/4 hours.
12/7	T.D. 3325' 2000 acid.
	Swab 341 bbls. 6½ hours.
12/14	" " " " "
12/20	Arb. 3311'
	4" - 3312'
	T.D. 3325'
	2000 acid.
	Echometer potential 4031 bbls.
	Maximum 3000 bbls.
	COMPLETED

Form 26—1M Bks.—2-29 Barton KANSAS

Map No. 55 Sec. 17 Twp. 16 R. 11W

Well No. 1 Oeser

Shell Company

Contractor

FIRST REPO

SW NW

Ft. from N. Line

330 Ft. from S. Line

Ft. from E. Line

330 Ft. from W. Line

PRUSA POOL

SECTION PLAT

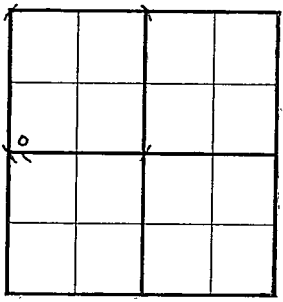

Location

Rig up

Drilling and Remarks:

Rotary

RECORD

Cased in., ft.

Sand

Gas

Oil

Total Depth

PRODUCTION

1st 24 hrs. Nat.

1st 24 hrs. after shot

Gas Cu. Ft.

Dry Hole

Abandoned

Date

NOV 1 1939 19

S. J. LEWIS Scout

Form 26—1M Bks.—2-29

Barton

KANSAS

Map No. 55 Sec. 17 Twp. 16 R. 11W

Well No. 1 Oeser

Shell Company

Contractor

COMPLETED

SW NW

SECTION PLAT



Ft. from N. Line

330 Ft. from S. Line

Ft. from E. Line

330 Ft. from W. Line

PRUSA POOL

Location

Rig up

Drilling and Remarks:

Art. 3311

4" C 3312.

2000 acid

Echometer Pot

4031

Maximum 3000

RECORD

Cased in., ft.

Sand

Gas

Oil

Total Depth 3325

PRODUCTION

1st 24 hrs. Nat.

1st 24 hrs. after shot

Gas Cu. Ft.

Dry Hole

Abandoned

Date

DEC 20 1939 19

S. J. LEWIS Scout