


O.W.D.D

Section 25 Township 32 Range 4E

Well No. 6 Cent Lane

Company H. H. Blair

NORTH



SOUTH

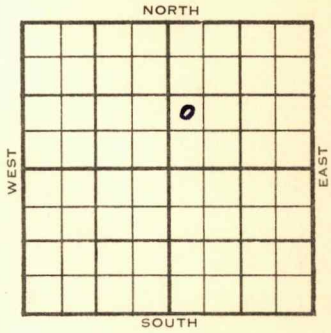
SEC. **O.W.D.D** TWP. **O.W.D.D** R. **4E**

WELL NO. **6-Gent Gann** FARM

COMPANY **H. H. Blair**

CONTRACTOR **Kriswell Winfield Pool**

_____ Ft. from N. Line
990 _____ Ft. from S. Line
 _____ Ft. from E. Line
330 _____ Ft. from W. Line



NW SW NE

	ELEVATION	REPORT
1954	1210'	

9/8 8" @ 165' - WORT
 10/27 Abandoned Location TD 165'

ABANDONED
O.W.D.D

1954
 11/3 RUR
 OTD **165'**

11/23 Spud 11-2-54
 D & A TD 3082' 8" @ 167 **Peacock**
1397', **Layton 2366'**, **Sd 2369'**,
KC 2540', **Bart 2965'**, **Miss. 3073'**
 TD 3082' D & A

ABANDONED

Kansas

Map No. _____ Sec. 25 Twp. 32 R. 4E

Well No. 6 Gann

H H Blair Company

CORRECTION

Contractor

NW SW NE

SECTION PLAT

_____ Ft. from N. Line

990 Ft. from S. Line

_____ Ft. from E. Line

330 Ft. from W. Line

		0	

Cowley

Location _____

Rig up _____

Drilling and Remarks:

Reported

#1 Gant

RECORD

Cased _____ in., _____ ft.

Sand _____

Gas _____

Oil _____

Total Depth _____

PRODUCTION

1st 24 hrs. Nat. _____

1st 24 hrs. after shot _____

Gas _____ Cu. Ft.

Dry Hole _____

Abandoned _____

Date

SEP 15 1954 19

FABEN GILSTRAP

Scout


County Cowley State Kansas

Sec. 25 (Blk. 32 (Sur. 4E (Twp. Map No.

Operator H. H. Blair

Well No. 6 Farm Gann

Elev. 1240 Location NW SW NE



990 Ft. From S Line NE

330 Ft. From W Line Quarter

1st. Report

Completion OCT 27 1954

Remarks

Spudding Date

Drig. Data

Abd. location TD 165'

FABEN GILSTRAP

