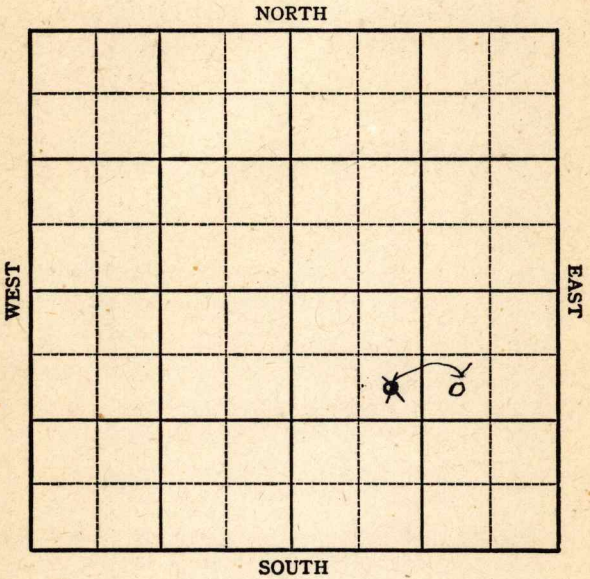


KANSAS

Section 24 Township 32 Range 4E

Well No. 1 Wallace "A" 3

Company H. H. Blair



Sec. 24 Twp. 32 R. 4-E

Well No. #1 Wallace "A" Farm

H. H. Blair Company

Miscellaneous

990 Ft. from N. Line

_____ Ft. from S. Line

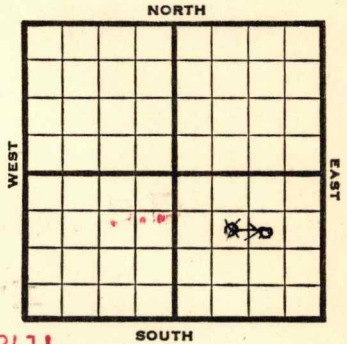
990 Ft. from E. Line

990 Ft. from W. Line

SW NESE

SE NW SE

Elev. 1241'



1947

REPORT

2/26 Location

3/4 ~~8" @ 349'~~
~~Drlg 1160'~~

3/11 Location

3/18 Rig

3/25 "

4/2 **DDlg. 810**

4/9 Drlg. 1630'.

4/16 **Sand 1704**
10" @ 1704
Pump 129 Pot
Grav. 38
TD 1712'

COMPLETED

1952

O.W.D.D

10/8 **Elgin 1704'** OTD 1712'
DD 2260'

12/17 D&A
TD 2976'
Elgin 1704
OTD 1712
DD 2260
Layton 2335

OVER

(Information Brought Forward)

1952

12/17

Sq/2340

7" @ 2333

Bart 2968

DD 2968

5" @ 2965

DD 2971

DD 2976

D&A

ABANDONED

KANSAS

Map No. K2 Sec. 24 Twp. 32 R. 4E

Well No. 1 Wallace

H. H. Blair Company

COMPLETE Contractor

SW NE SE

Eh1241

SECTION PLAT

990 Ft. from N. Line

 Ft. from S. Line

990 Ft. from E. Line

 Ft. from W. Line

			6

Cowley County

RECORD

Location

Cased in., ft.

Rig up

Sand

Drilling and Remarks:

Gas

Oil

Total Depth 1712

*Sand 1704
10" @ 1704
Pump 129 Pat.*

PRODUCTION

1st 24 hrs. Nat.

1st 24 hrs. after shot

Gas Cu. Ft.

Dry Hole

Abandoned

38-4

Date

APR 16 1947 19

S. J. LEWIS Scout

Kansas KANSAS

Map No. K2 Sec. 24 Twp. 32 R. 4E

Well No. 1 Wallace

H. H. Blair Company

CORRECTION Contractor

SW NE SE


SECTION PLAT

990 Ft. from N. Line

_____ Ft. from S. Line

990 Ft. from E. Line

_____ Ft. from W. Line



Cowley County

Location _____

Rig up _____

Drilling and Remarks:

Reported

SE NW SE

RECORD

Cased _____ in., _____ ft.

Sand _____

Gas _____

Oil _____

Total Depth _____

PRODUCTION

1st 24 hrs. Nat. _____

1st 24 hrs. after shot _____

Gas _____ Cu. Ft.

Dry Hole _____

Abandoned _____

Date

MAR 26 1947 19

S. J. LEWIS Scout

O. W. D. D

County Cowley State Kansas

Sec. 24 (Blk. 32 (Sur. 4E (Twp.) (Rge.) Map No.

Operator H. H. Blair

Well No. 1 Farm Wallace "A"

Elev. Location SW NE SE

990Ft. From N Line SE

990Ft. From E Line Quarter

Ist. Report

Completion DEC 17 1952

Remarks OWDD

O. W. D. D

Spudding Date

Drlg. Data D & A TD 2976


Elgin 1704 OTD 1712 DD 2260

Layton 2335 Sd/ 2340 7" @ 2333

Bart. 2968 DD 2968 5" @ 2965 DD 2971

DD 2976

D & A



J. G. McGEHEE

Kansas
KANSAS

Map No. 2 Sec. 24 Twp. 32 R. 4E

Well No. 1 Wallace

H. H. Blair Company

FIRST REPORT Contractor

SE NW SE


SECTION PLAT

990 Ft. from N. Line

_____ Ft. from S. Line

_____ Ft. from E. Line

990 Ft. from W. Line



Cowley County

Location X

Rig up _____

Drilling and Remarks:

RECORD

Cased _____ in., _____ ft.

Sand _____

Gas _____

Oil _____

Total Depth _____

PRODUCTION

1st 24 hrs. Nat. _____

1st 24 hrs. after shot _____

Gas _____ Cu. Ft.

Dry Hole _____

Abandoned _____

Date

FEB 26 1947

19

S. J. LEWIS

Scout