Barton

FORM 51 5M 4-41 PETROL

O.W.P.B. KANSAS

Section 17 Township 16 Range 11W

Well No. 3 Oeser

Company Shell

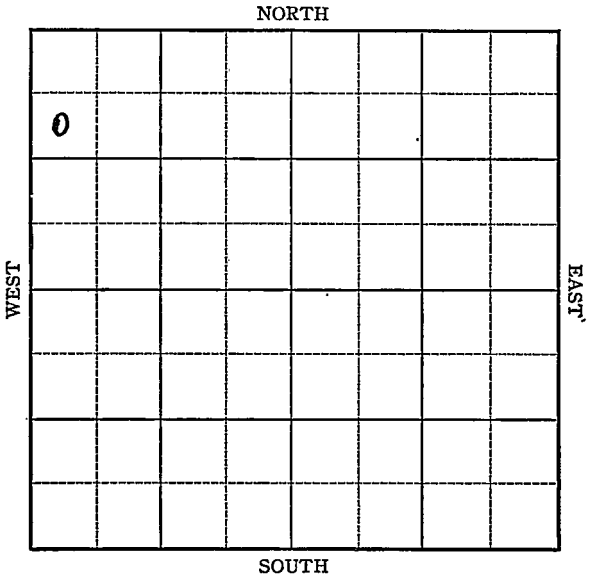

FORM 252-A 5M 6-41 PETROL KANSAS Barton

O.W.P.B.

Sec. 17 Twp. 16 R. 11-W

Well No. #3 Oeser Farm

Shell Company

(Prusa)

991 Ft. from N. Line

Ft. from S. Line

Ft. from E. Line

330 Ft. from W. Line

SW NW NW

Elev. 1871

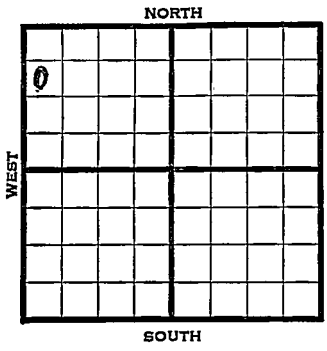

1941	REPORT
7/16	8" - 331'
	Drlg. 335' WOC.
7/24	Drlg. 2625
7/31	Topeka 2657 Lansing 3018 Arb
	3293 4" @ 3294-95 TD RUST
8/7	TD 3306' PB 3303' 530 acid
	swab 125 oil 8 water in 3hrs.
8/13	Arb. 3293'
	4" - 3294' T.D. 3306'
	PB 3303'
	530 acid.
	Deptho. Pot. 1296 oil 530 water.
	Grav. 43
	COMPLETED O.W.P.B.
1952	
5/7	Topeka 2657 Lans. 3018
	Arb. 3293 Prod. OTD 3306'
	4" @ 3294 RUST CO 3230
	3½ @ 3228 DP 3194 36/ 3177-83
	dry 1000 A S/ 22 bo plus 2 bw
	12 hrs. 2000 A S/ 48 BO plus 8 BW
	11 hrs. P/ 8 BO plus 8 BW 24 hrs.
	Comp. FIRST REPORT COMPLETED

Form 26 200 Bks. 5-41 McW. Barton

KANSAS

Map No. 55 Sec. 17 Twp. 16 R. 11W

Well No. 3 Oeser

Shell Company

Contractor

FIRST REPORT

SW NW NW

991 Ft. from N. Line

Ft. from S. Line

Ft. from E. Line

330 Ft. from W. Line

PRUSA POOL

SECTION PLAT



Location

Rig up

Drilling and Remarks:

8" - 331

Drlg. 335 WOC

RECORD

Cased in., ft.

Sand

Gas

Oil

Total Depth

PRODUCTION

1st 24 hrs. Nat.

1st 24 hrs. after shot

Gas Cu. Ft.

Dry Hole

Abandoned

Date

JUL 16 1941 19

S. J. LEWIS Scout

Form 26 200 Bks. 3-41 KANSAS McW. Barton

Map No. 55 Sec. 17 Twp. 16 R. 11W

Well No. 3 Oeser

Shell Company

Contractor

SW NW NW

991 Ft. from N. Line

Ft. from S. Line

Ft. from E. Line

330 Ft. from W. Line

PRUSA POOL

SECTION PLAT



Location

Rig up

Drilling and Remarks:

Cr 3293
4" 3294
RB. 3303
530 acid
Depth to Pot 1296 oil
530 wat
COMPLETED
43 grav

RECORD

Cased in., ft.

Sand

Gas

Oil

Total Depth 3306

PRODUCTION

1st 24 hrs. Nat.

1st 24 hrs. after shot

Gas Cu. Ft.

Dry Hole

Abandoned

Date

AUG 13 1941 19 S. J. LEWIS Scout

FORM 275 FOR SALE BY KANSAS BLUE PRINT CO.

County Barton State Kansas

Sec. 17 (Blk. Twp.) 16 (Sur. Rge.) 11W Map No.

Operator Shell

Well No. 3 Farm Oeser

Elev. Location SW NW NW

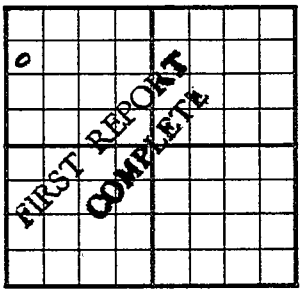

990 Ft. From N Line NW

330 Ft. From W Line Quarter

1st. Report MAY 7 1952

Completion MAY 7 1952

Remarks OWPB

O. W. P. B.

Spudding Date

Drlg. Data

Topeka 2657 Lans 3018 Arb 3293 Prod.
OTD 3306 4" @ 3294 Rust CO 3230 3½" @ 3228
DP 3194 36/3177-83 dry 1000A S/22 Bo
plus 2 BW 12 hrs. 2000A S/48 Bo plus 8 BW
11 hrs. P/8 Bo plus 8 BW 24 hrs. Comp.

J. G. McGEHEE