KANSAS

FORM 51 5M 1-42 PETROL

Barton

Section 17 Township 16 Range 11-W

Well No. #3 Oeser

Company Harry Gore

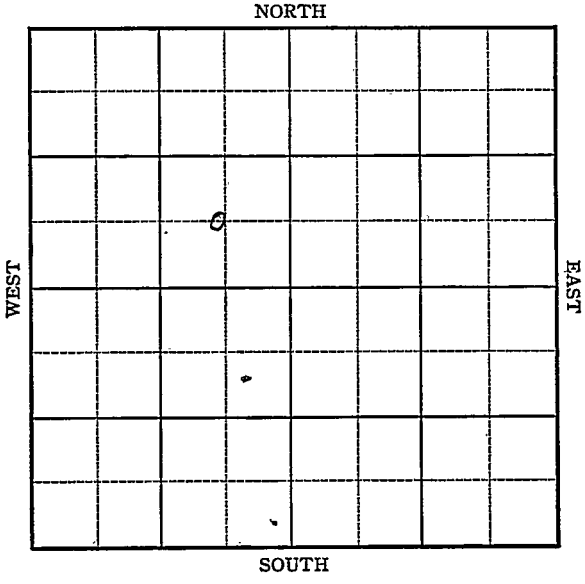

FORM 252-A
5M 9-42 GASS

KANSAS Barton

Sec. 17 Twp. 16 R. 11-W

Well No. #3 Oeser Farm

Harry Gore Company

Kraft Prusa

_____ Ft. from N. Line

660 Ft. from S. Line

710 Ft. from E. Line

_____ Ft. from W. Line

Elev. 1876

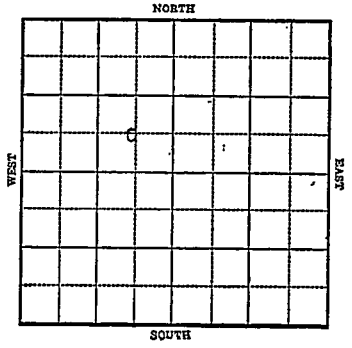

1943	REPORT
7/21	Location
7/28	"
8/4	Cable Rig.
8/11	" "
8/18	Drlg. 1000'
8/25	12" @ 450 Anhy 725 10" @ 736' Drlg. 1165'
9/1	2035' Run 8"
9/8	Drlg. 2210'
9/15	Drlg. 2415 8" @ 2240'
9/22	Topeka 2658 7" @ 2971 Lans 3001 Drlg. 3006'
9/29	Lans 3006 Corrected Fsg 3049'
10/6	T.D. 3118 Run Csg.
10/13	7" @ 3096 T.D. 3200 Swab 7 oil per hr.

OVER

1943

10/20 Arb 3298
T.D. 3302
5" @ 3298
Rust
SO

10/27 T.D. 3304-1100' oil in 6 hrs.

11/3 Arb 3298
5" @ 3298
2000 acid
Depth Pot. 2179
T.D. 3304'
Gravity 43.2

COMPLETED

Form 26 200 Bks 5-42 Petrol Barton

KANSAS 55
Map No. Sec. 17 Twp. 16 R. 11W

Well No. 3 Oeser

Harry Gore Company

FIRST REPORT Contractor

C SE NW
Ft. from N. Line

660 Ft. from S. Line

710 Ft. from E. Line

Ft. from W. Line

KRAFT PRUSA POOL

SECTION PLAT

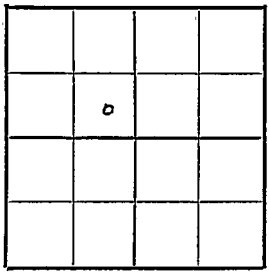

Location X

Rig up

Drilling and Remarks:

RECORD

Cased in., ft.
Sand
Gas
Oil
Total Depth

PRODUCTION

1st 24 hrs. Nat.
1st 24 hrs. after shot
Gas Cu. Ft.
Dry Hole
Abandoned

Date

JUL 2 1 1943 19 S. J. LEWIS Scout

Form 26 200 Bks 5-42 Petrol Barton

KANSAS

Map No. 55 Sec. 17 Twp. 16 R. 11W

Well No. 3 Oeser

Harry Gore Company

COMPLETED Contractor

C SE NW

SECTION PLAT

Ft. from N. Line

660 Ft. from S. Line

710 Ft. from E. Line

Ft. from W. Line



Kraft Prusa Pool

Location

Rig up

Drilling and Remarks:

Ar + 3298
5" @ 3298
2000 Acid
Depth B.F.
2179
43² Gr

RECORD

Cased in., ft.

Sand

Gas

Oil

Total Depth 3304

PRODUCTION

1st 24 hrs. Nat.

1st 24 hrs. after shot

Gas Cu. Ft.

Dry Hole

Abandoned

Date

NOV 3 1943 19 S. J. LEWIS Scout