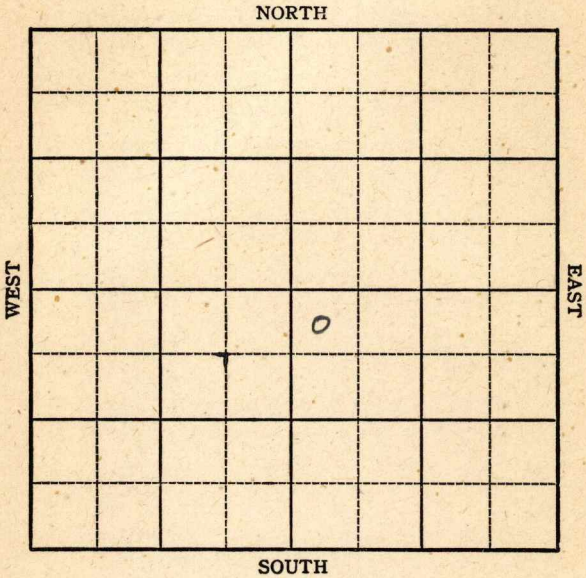


Section 25 Township 32 Range 4-E

Well No. #1, Ashmore

Company Huber



Sec. 25 Twp. 32 R. 4-E

Well No. 1 Ashmore Farm
Huber

Company _____

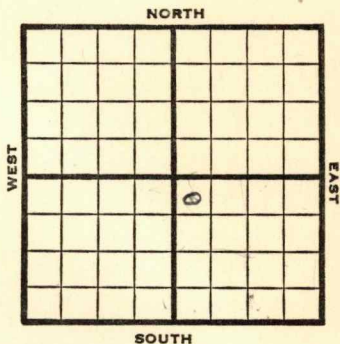
Miscellaneous

330 Ft. from N. Line

_____ Ft. from S. Line

_____ Ft. from E. Line

330 Ft. from W. Line
NW SE



1947 **Elev. 1233** REPORT

1/15 Surface hole

1/21 10" @ 100
Drlg 1662'

2/12 **Arb. 3422**
TD 3434'

ABANDONED

Map No. 2 Sec. 25 Twp. 32 R. 4E

Well No. 1 Ashmore

Huber Company

FIRST REPORT

Contractor

NW SE

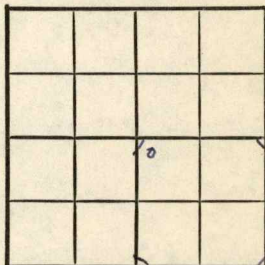
SECTION PLAT

330 Ft. from N. Line

_____ Ft. from S. Line

_____ Ft. from E. Line

330 Ft. from W. Line



Cowley County

Location _____

Rig up _____

Drilling and Remarks:

surface hole

RECORD

Cased _____ in., _____ ft.

Sand _____

Gas _____

Oil _____

Total Depth _____

PRODUCTION

1st 24 hrs. Nat. _____

1st 24 hrs. after shot _____

Gas _____ Cu. Ft.

Dry Hole _____

Abandoned _____

Date

JAN 15 1947 19

S. J. LEWIS Scout

Map No. 2 Sec. 25 Twp. 32 R. 4E

Well No. 1 Ashmore

Huber Company

ABANDONED

Contractor

NW SE

E/1238

SECTION PLAT

330 Ft. from N. Line

 Ft. from S. Line

 Ft. from E. Line

330 Ft. from W. Line

		o	

Cowley County

Location

Rig up

Drilling and Remarks:

Per 78422

RECORD

Cased in., ft.

Sand

Gas

Oil

Total Depth *2434*

PRODUCTION

1st 24 hrs. Nat.

1st 24 hrs. after shot

Gas Cu. Ft.

Dry Hole

Abandoned

Date

FEB 12 1947

19

S. J. LEWIS

Scout