

KANSAS

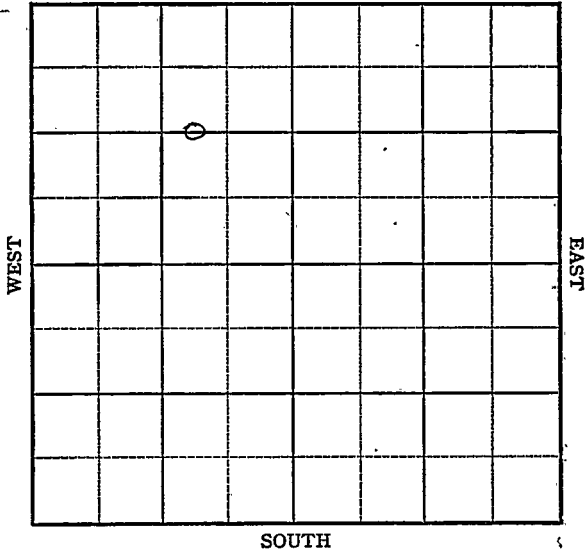
Barton

Section 17 Township 16 Range 11W

Well No. 5 Oser

Company Harry Gore

Kraft-Prusa
NORTH



KANSAS.

Barton

Sec. 17 Twp. 16 R. 11W ✓

Well No. #5 Oser Farm _____
 Harry Gore Company _____

Kraft-Prusa Pool

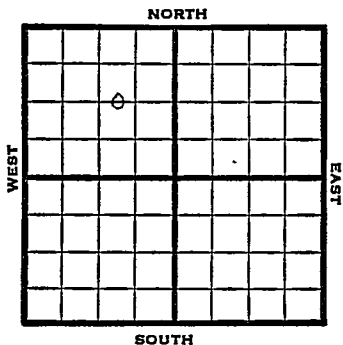
1320' Ft. from N. Line

_____ Ft. from S. Line

990' Ft. from E. Line

_____ Ft. from W. Line

C W L E $\frac{1}{2}$ NW



1949 ⁺ lev 1871' REPORT

- 2/23 Drlg. 200'
- 3/2 Drlg 400'
- 3/8 10" @ 732'
- Drlg 1250'
- 3/16 Drlg 2025'
- 3/23 Drlg. 2400'
- 3/30 8" @ 2453'
- Drlg 2475'
- 4/6 Lansing 3053'
- Drlg 3060'
- 4/12 Drlg 3265'
- 4/20 Arb. 3315-16'
- TD 3316'
- 5 @ 3313'
- 4/27 500 acid
- Pump 5 bbls oil PH 6 hrs.
- 5/4 "
- 5/11 TD 3316
- Arb. 3315'
- 5" @ 3313'
- 500 acid
- Pump 238 oil Pot
- 42° Gr.
- Comp

COMPLETED

Kansas

Map No. _____ Sec. 17 Twp. 16 R. 11WWell No. 5 Oser_____ Harry Gore _____ Company_____ FIRST REPORT _____ ContractorC W L E $\frac{1}{2}$ NW


SECTION PLAT

1320 Ft. from N. Line

_____ Ft. from S. Line

990 Ft. from E. Line

_____ Ft. from W. Line



Barton County

Location _____

Rig up _____

Drilling and Remarks:

drlg. 200

RECORD

Cased _____ in., _____ ft.

Sand _____

Gas _____

Oil _____

Total Depth _____

PRODUCTION

1st 24 hrs. Nat. _____

1st 24 hrs. after shot _____

Gas _____ Cu. Ft.

Dry Hole _____

Abandoned _____

Date

FEB 23 1949 19 _____S. J. LEWIS Scout

Map No. K55 Sec. 17 Twp. 16 R. 11W

Well No. 5 Oser

Harry Gore Company

COMPLETE

Contractor

C W L E $\frac{1}{2}$ NW

E. 11871.
SECTION PLAT

1320 Ft. from N. Line

_____ Ft. from S. Line

990 Ft. from E. Line

_____ Ft. from W. Line

Barton County

Location _____

Rig up _____

Drilling and Remarks:

Cr 43315
5' Cr 3313
500 acid
Pump 2350 oil 6/24
42 e/s

RECORD

Cased _____ in., _____ ft.

Sand _____

Gas _____

Oil _____

Total Depth 3316

PRODUCTION

1st 24 hrs. Nat. _____

1st 24 hrs. after shot _____

Gas _____ Cu. Ft.

Dry Hole _____

Abandoned _____

Date

MAY 11 1949

19

S. J. LEWIS Scout