Barton

KANSAS

FORM 51 5M 4-41 PETROL

Section 18 Township 16 Range 11-W

Well No. #1 Hoffman

Company Skelly

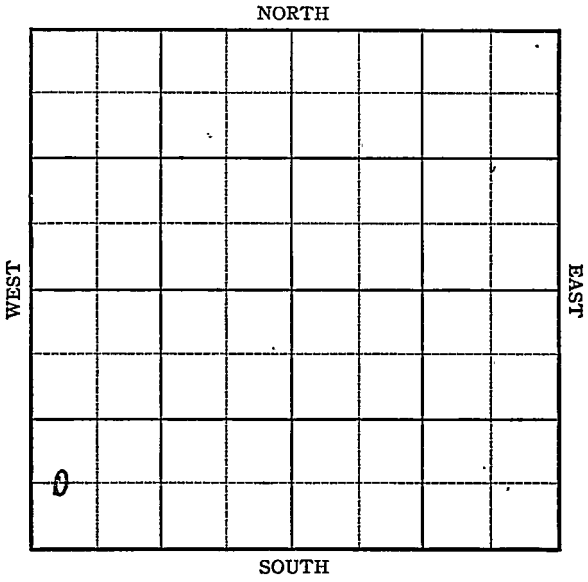

FORM 252-A
5M 10-41 PETROL

KANSAS Barton

Sec. 18 Twp. 16 R. 11-W

Well No. #1 Hoffman Farm

Skelly Company

(Prusa)

____ Ft. from N. Line

660 Ft. from S. Line

____ Ft. from E. Line

330 Ft. from W. Line

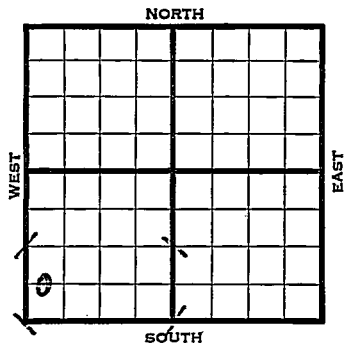

Elev. 1875

1941	REPORT
10/29	Location
11/6	Rotary.
11/13	8" - 356' Drlg. 614'
11/20	Drlg. 3113'
11/25	Arb. 3365'
	T.D. 3374'
	No shows.
	ABANDONED

Form 26 200 Bks. 5-41 McW.

Barton KANSAS

Map No. H-55 Sec. 18 Twp. 16 R. 11 W

Well No. 1 Hoffman

Skelly Company

FIRST REPORT Contractor

C WL SW SW

Ft. from N. Line

660 Ft. from S. Line

Ft. from E. Line

330 Ft. from W. Line

PRUSA POOL

SECTION PLAT

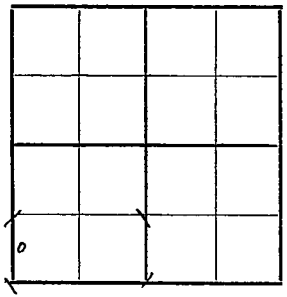

Location XX

Rig up

Drilling and Remarks:

RECORD

Cased in., ft.

Sand

Gas

Oil

Total Depth

PRODUCTION

1st 24 hrs. Nat.

1st 24 hrs. after shot

Gas Cu. Ft.

Dry Hole

Abandoned

Date

OCT 29 1941 19

S. J. LEWIS Scout

Form 26 200 Bks. 5-41 McW. Barton KANSAS

Map No. K-55 Sec. 18 Twp. 16 R. 11W

Well No. 1 Hoffman

Skelly Company

ABANDONED Contractor

C NL SW SW

Ft. from N. Line

660 Ft. from S. Line

Ft. from E. Line

330 Ft. from W. Line

PRUSA POOL

SECTION PLAT



Location

Rig up

Drilling and Remarks:

Cer # 33865

Not home

RECORD

Cased in., ft.

Sand

Gas

Oil

Total Depth 3374

PRODUCTION

1st 24 hrs. Nat.

1st 24 hrs. after shot

Gas Cu. Ft.

Dry Hole

Abandoned

Date

NOV 25 1941 19

S. J. LEWIS Scout