

KANSAS

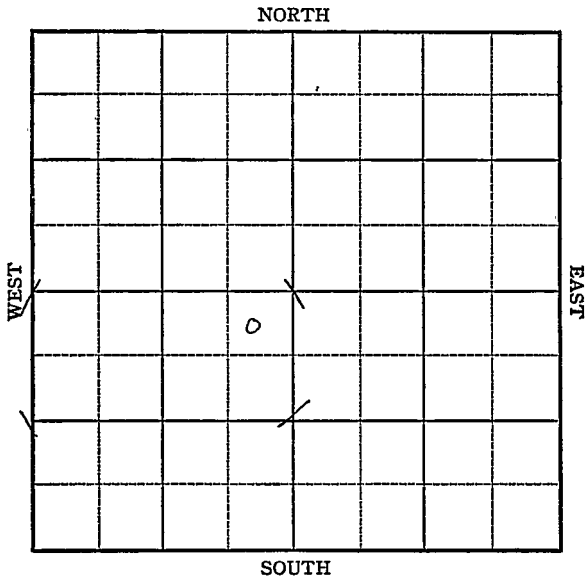
FORM 51 5M 10-41 PETROL

Barton

Section 18 Township 16. Range 11-W

Well No. #3 Hoffman

Company Armer & Vernon



Sec. 18 Twp. 16 R. 11-W

Well No. #3 Hoffman Farm

Armer & Vernon Company

Kraft Prusa Pool

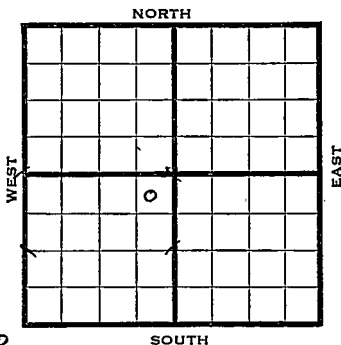
330 Ft. from N. Line

_____ Ft. from S. Line

430 Ft. from E. Line

_____ Ft. from W. Line

Elev. 1882



1942

REPORT

12/29 Cable rig.

1943

1/6 " "

1/13 Rigging up.

1/20 300' SD.

1/27 Drlg. 600'

2/3 12" casing set 444'

Anhy 748

10" casing set 763'

8" @ 2081'

Drlg. 2240'

2/10 8" @ 2475'

Drlg. 2615'

2/17 Topeka 2675

Lams 3065

SSO 2990

7" Casing set 3069

Drlg. 3155'

2/24 Arb 3323

5" Casing set 3322

TD 3326

2800' oil

3/3

TD 3336 Swab 50 bbls oil per hr.

3/10

" " " " "

OVER

1943
3/17

Arb. 3323
5" @ 3322'
T.D. 3336'
1500 gal acid
Echo Pot. 1120
Gravity 43.6

COMPLETED

Barton

KANSAS
 Map No. 55 Sec. 18 Twp. 16 R. 11W

Well No. 3 Hoffman

Armer & Vernon

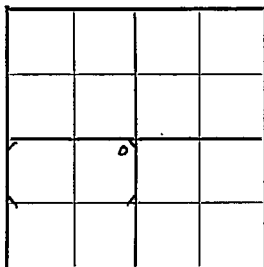
Company

FIRST REPORT

Contractor

NE SW

SECTION PLAT

330 Ft. from N. Line Ft. from S. Line430 Ft. from E. Line Ft. from W. Line

KRAFT PRUSA POOL

Location Rig up

Drilling and Remarks:

Cable Rig

RECORDCased in., ft.Sand Gas Oil Total Depth **PRODUCTION**1st 24 hrs. Nat. 1st 24 hrs. after shot Gas Cu. Ft.Dry Hole Abandoned

Date

DEC. 29 1942 19

S. J. LEWIS Scout

KANSAS Barton
 Map No. 55 Sec. 18 Twp. 16 R. 11W

Well No. 3 Hoffman

Armer & Vernon Company

COMPLETED Contractor

NE SW

SECTION PLAT

330 Ft. from N. Line

_____ Ft. from S. Line

430 Ft. from E. Line

_____ Ft. from W. Line

	o		

KRAFT PRUSA POOL

Location _____

Rig up _____

Drilling and Remarks:

Core # 3323
5" @ 3322
1500 acid
Echo RT. 1120
43 1/2 gr

RECORD

Cased _____ in., _____ ft.

Sand _____

Gas _____

Oil _____

Total Depth 3336

PRODUCTION

1st 24 hrs. Nat. _____

1st 24 hrs. after shot _____

Gas _____ Cu. Ft.

Dry Hole _____

Abandoned _____

Date

MAR 17 1943 19

S. J. LEWIS Scout