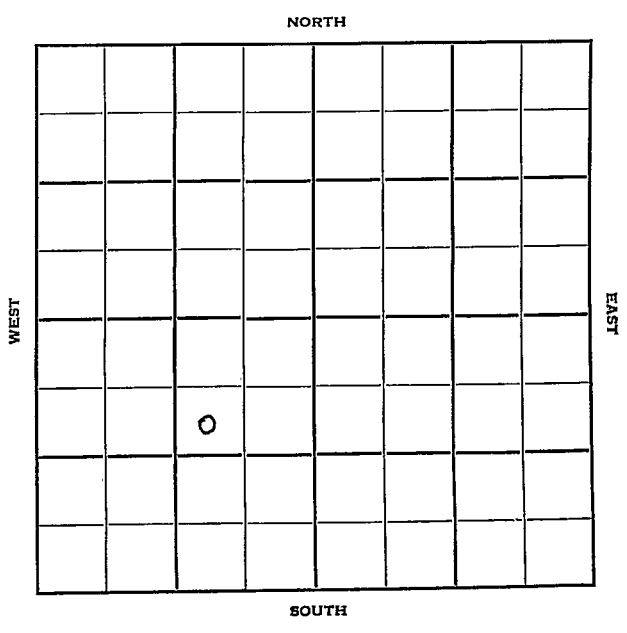


FORM 51 25M 3-49 PETROL

Section 18 Township 16 Range 11W

Well No. #4 Hoffman

Company N C R A & A P Co.



Sec. 18 Twp. 16 R. 11W

Well No. #4 Hoffman Farm

NCRA & AP Co. Company

Kraft-Prusa

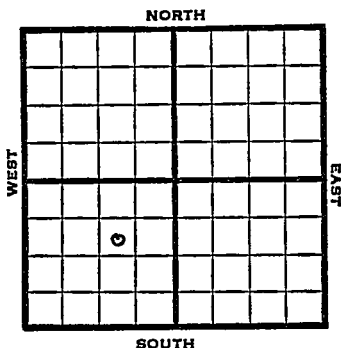
990' Ft. from N. Line

\_\_\_\_\_ Ft. from S. Line

990' Ft. from E. Line

\_\_\_\_\_ Ft. from W. Line

SW NE SW



1950

Elev. 1886' REPORT

1/4

Set 8" @ 288'  
WOC

1/25

8" @ 288'  
 5" @ 3322'  
 Anhy 754'  
 Heeb 2942'  
 Br L 3035'  
 Lans 3052'  
 DST 1383-95 opn 30 min rec 130' oil  
 & gas cut mud  
 Arb 3322'  
 Perf 21/3210-38  
 " 47/3210-90  
 Used 2000 gal acid  
 P 404 BOPD  
 TD 3350'

**COMPLETED**

Kansas

Map No. \_\_\_\_\_ Sec. 18 Twp. 16 R. 11W

Well No. 4 Hoffman

N C R A &amp; AP Co. \_\_\_\_\_ Company

Contractor

SW NE SW

E. 1886


SECTION PLAT

990 Ft. from N. Line

\_\_\_\_\_ Ft. from S. Line

990 Ft. from E. Line

\_\_\_\_\_ Ft. from W. Line



Barton County

Location \_\_\_\_\_

Rig up \_\_\_\_\_

Drilling and Remarks:

Set 8" @ 288

WOC

## RECORD

Cased \_\_\_\_\_ in., \_\_\_\_\_ ft.

Sand \_\_\_\_\_

Gas \_\_\_\_\_

Oil \_\_\_\_\_

Total Depth \_\_\_\_\_

## PRODUCTION

1st 24 hrs. Nat. \_\_\_\_\_

1st 24 hrs. after shot. \_\_\_\_\_

Gas \_\_\_\_\_ Cu. Ft.

Dry Hole \_\_\_\_\_

Abandoned \_\_\_\_\_

Date

JAN 4 1950 19

J. E. TYRA Scout

Kansas

Map No. \_\_\_\_\_ Sec. 18 Twp. 16 R. 11WWell No. 4 Hoffman "B"NCRA & Ap Co. Company

Contractor

SW NE SW

El. 1886  
SECTION PLAT990 Ft. from N. Line

\_\_\_\_\_ Ft. from S. Line

990 Ft. from E. Line

\_\_\_\_\_ Ft. from W. Line

COMPLETE			
	o		

Barton County

Location \_\_\_\_\_

Rig up \_\_\_\_\_

Drilling and Remarks:

8" @ 288  
 5" @ 3322  
 Ank 754  
 Keel 2942  
 Br 3035  
 Lams 3052

## RECORD

Cased \_\_\_\_\_ in., \_\_\_\_\_ ft.

Sand \_\_\_\_\_

Gas \_\_\_\_\_

Oil \_\_\_\_\_

Total Depth 3350

## PRODUCTION

1st 24 hrs. Nat. \_\_\_\_\_

1st 24 hrs. after shot \_\_\_\_\_

Gas \_\_\_\_\_ Cu. Ft.

Dry Hole \_\_\_\_\_

Abandoned \_\_\_\_\_

Date

JAN 25 1950

19

J. E. TYRA Scout

DST 3183-96 open 30 min  
rec 130' oil and gas cut  
mud.

Arb 3322

~~Plug back to~~

per F 21/3210-38

" 47/3210-90

used 2000 gal acid

P 404 BOPD

CRC 37

CRC 37

DATE

NO

NO

NO

NO

- Scout Cards
- Land Small Map
- Land Well Map
- Tracings
- France Map
- Pierce Map
- Misc.

JAN 30 1950

666

66