FORM 51 5M 1-42 PETROL

KANSAS

Barton

Section 18 Township 16 Range 11-W

Well No. #3 Krier

Company Black-Marshall

Kraft Prusa Pool

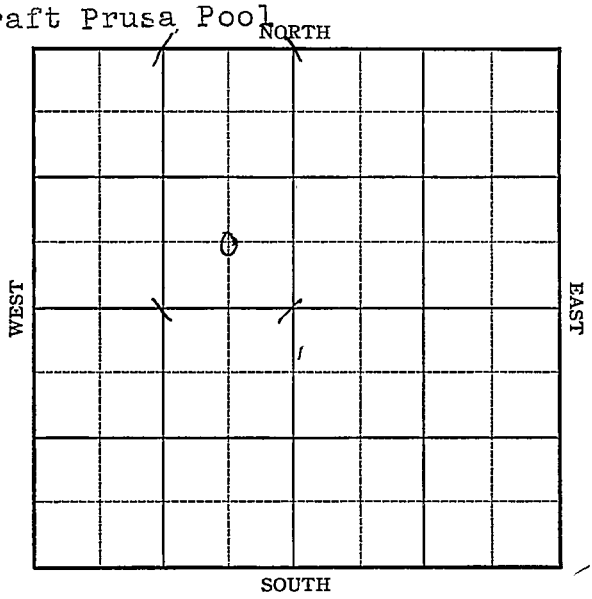

Form 252-A
5M 5-42 Petrol

KANSAS

Barton

Sec. 18 Twp. 16 R. 11-W

Well No. #3 Krier Farm

Black-Marshall Company

Kraft Prusa Pool

____ Ft. from N. Line

660 Ft. from S. Line

660 Ft. from E. Line

____ Ft. from W. Line

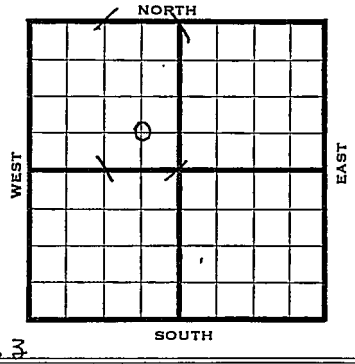

C SE NW Elev. 1863

1942	REPORT
11/18	Drlg. 2640' Anly. 710' 8" - 250'
11/24	Lans 3023 TD 3310 Run csg.
12/2	Arb 3289 5" @ 3292 TD 3311 Rust
12/9	Arb. 3289 5" - 3292 Depth Pot. 3477 Max. 3000 T.D. 3311 Gravity 43.6 COMPLETED

Form 26 200 Eks 5-42 Petrol

KANSAS

Barton

Map No. 55 Sec. 18 Twp. 16 R. 11W

Well No. 3 Krier

Black-Marshall Company

FIRST REPORT

Contractor

C SE NW

Ft. from N. Line

660 Ft. from S. Line

660 Ft. from E. Line

Ft. from W. Line

SECTION PLAT

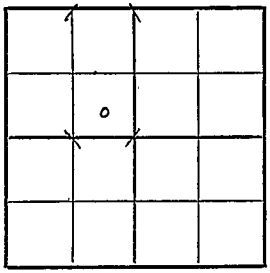

KRAFT PRUSA POOL

Location

Rig up

Drilling and Remarks:

8"-250'

Anhy. 710'

Drlg. 2640'

RECORD

Cased in., ft.

Sand

Gas

Oil

Total Depth

PRODUCTION

1st 24 hrs. Nat.

1st 24 hrs. after shot

Gas Cu. Ft.

Dry Hole

Abandoned

Date

NOV 1 8 1942 19

S. J. LEWIS Scout

Form 26 200 Bks 5-42 Petrol

Barton KANSAS

Map No. 55 Sec. 18 Twp. 16 R. 11W

Well No. 3 Krier

Black-Marshall Company

COMPLETED Contractor

C S E NW

SECTION PLAT

Ft. from N. Line

660 Ft. from S. Line

660 Ft. from E. Line

Ft. from W. Line

KRAFT PRUSA POOL



Location

Rig up

Drilling and Remarks:

Ar & 3289

5" @ 3292

Depth Pr & 3477

Max 3000

43 6 Gr

RECORD

Cased in., ft.

Sand

Gas

Oil

Total Depth 3311

PRODUCTION

1st 24 hrs. Nat.

1st 24 hrs. after shot

Gas Cu. Ft.

Dry Hole

Abandoned

Date

DEC 9 1942 19

S. J. LEWIS Scout