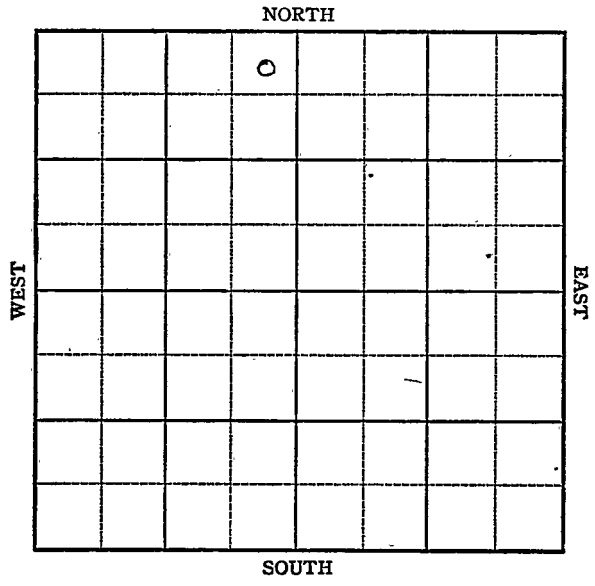


Section 18 Township 16 Range 11W

Well No. 8 Krier

Company Black-Marshall
Kraft-Prusa



Sec. 18 Twp. 16S R. 11W

Well No. 8Krier Farm

Black-Marshall Company
Kraft-Prusa

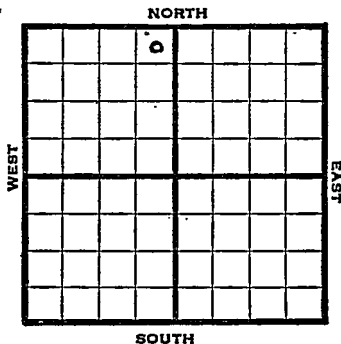
330 Ft. from N. Line

_____ Ft. from S. Line

330 Ft. from E. Line

_____ Ft. from W. Line

NE NW



1947 Elev. 1861' REPORT

3/26 Location

4/2 "

4/9 "

4/15 "

4/23 "

4/29 8" @ 280'
Drlg 300'

5/7 Lans 3030
Drlg 3166'

5/13 Arbuckle 3260'
5" @ 3261'
TD 3302'
1450' oil 3/4 hr.

5/20 " "

5/27 " "

6/4 Arb. 3298'
5" @ 3299'
Pump 305 Pot
42.0 Gr.
TD 3302'

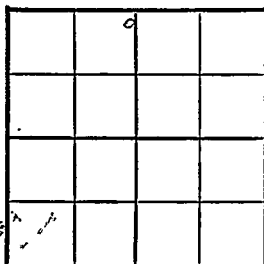
COMPLETED

Kansas

Map No. K55 Sec. 18 Twp. 16 R. 11WWell No. 8 KrierBlack-Marshall CompanyFIRST REPORT Contractor

NE NW

SECTION PLAT

330 Ft. from N. Line Ft. from S. Line330 Ft. from E. Line Ft. from W. Line

Barton County

Location XRig up

Drilling and Remarks:

RECORD

Cased in., ft.Sand Gas Oil Total Depth

PRODUCTION

1st 24 hrs. Nat. 1st 24 hrs. after shot Gas Cu. Ft.Dry Hole Abandoned

Date

MAR 26 1947 19S. J. LEWIS Scout

