FORM 51 10M 2-49 PETRO O.W.W.O. KANSAS Barton

Section 18 Township 16 Range 11-W

Well No. #9 Krier

Company N C R A
Brunson Drlg
Kraft-Prusa Prod

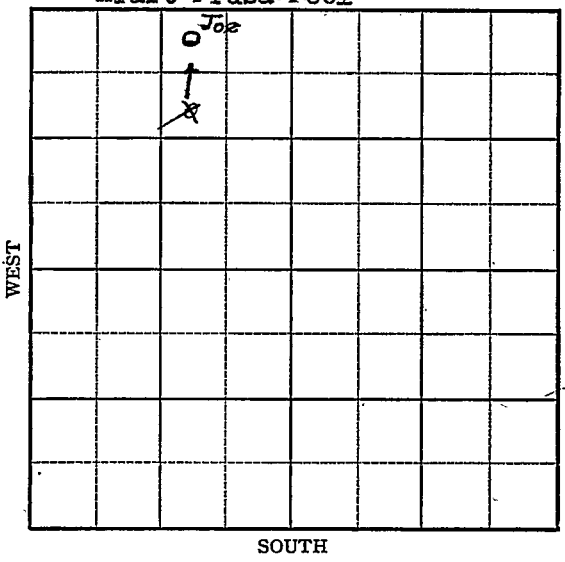

FORM 252-B
10M 9-49 PETROL

O.W.W.O. Barton KANSAS

Sec. 18 Twp. 16 R. 11W

Well No. #9 Krier Farm

N C R A Company

Brunson Drlg. Contractor

Kraft-Prusa Pool

~~990'~~ 330 Ft. from N. Line

Ft. from S. Line

990' Ft. from E. Line

Ft. from W. Line

~~SW NE NW~~

NW NE NW

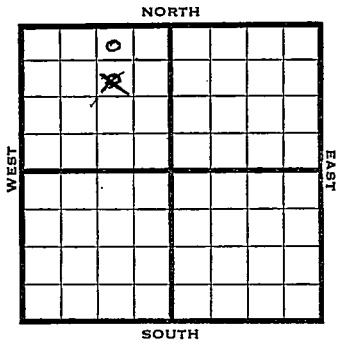

1949 Elev. 1872' REPORT

11/9 Location
11/16 8"@ 307'
Drlg 1468'
11/23 Lansing 3022'
Drlg 3200'
11/29 Arb. 3307-10'
TD 3310'
5"@ 3308'
12/7 "
12/14 Arb 3307'
5" @ 3308'
Pump 30 oil & 65 W Pot.
Gr. 42°
TD 3310'

COMPLETED

1951 **O.W.W.O.**

12/5 Lans. 3022 Arb. 3307 OTD 3310
5"@ 3308 DD 3317 No Inc.
PB 3297 20/ 3122-32 12/ 3112-16
23/ 3115-18 PB 3120 1000 A
FU 1522' oil 533' wtr. 1 hr.
S/ 66 BF 7 hr. 25% wtr. POP

OVER

1951

12/12 Oil Well TD 3120
Lans. 3022 Arb. 3307 OTD 3310
5" @ 3308 DD 3317 no inc.
PB 3297 20/3122-32 12/3112-16
23/3115-18
PB 3120 1000 A FU 1522' oil
553' wtr 1 hr. S/66 bf 7hr.
25% wtr Comp. 181 bopd

COMPLETED

Form 26 200 Bks. 6-49 Petrol

Kansas

Kraft-Prusa Pool

Map No. ____ Sec. 18 Twp. 16 R. 11W

Well No. 9 Krier

N C R A Company

Brunson Drlg. Contractor

FIRST REPORT

SW NE NW

990 Ft. from N. Line

____ Ft. from S. Line

990 Ft. from E. Line

____ Ft. from W. Line

Barton County

SECTION PLAT

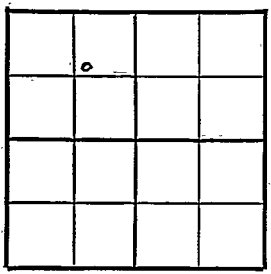

Location X

Rig up

Drilling and Remarks:

RECORD

Cased ____ in., ____ ft.

Sand

Gas

Oil

Total Depth

PRODUCTION

1st 24 hrs. Nat.

1st 24 hrs. after shot

Gas ____ Cu. Ft.

Dry Hole

Abandoned

Date

NOV 9 1949 19

S. J. LEWIS Scout

Form 26 200 Bks. 6-49 Petrol

Kansas

Kraft-Prusa

Map No. ____ Sec. 18 Twp. 16 R. 11W

Well No. 9 Krier

N C R A Company

CORRECTION Contractor

NW NE NW

330 Ft. from N. Line

____ Ft. from S. Line

990 Ft. from E. Line

____ Ft. from W. Line

Barton County

SECTION PLAT

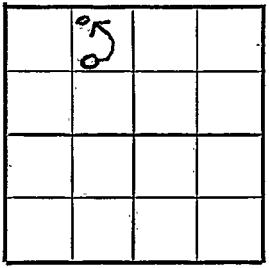

Location ____

Rig up ____

Drilling and Remarks:

Reported

SW NE NW

RECORD

Cased ____ in., ____ ft.

Sand ____

Gas ____

Oil ____

Total Depth ____

PRODUCTION

1st 24 hrs. Nat. ____

1st 24 hrs. after shot ____

Gas ____ Cu. Ft.

Dry Hole ____

Abandoned ____

Date

NOV 23 1949 19

S. J. LEWIS Scout

Form 26 200 Bks. 6-49 Petrol

Kansas

Kraft-Prusa

Map No. _____ Sec. 18 Twp. 16 R. 11W

Well No. 9 Krier

N C R A Company

COMPLETE

Contractor

NW NE NW

E1,1872

SECTION PLAT

	0		

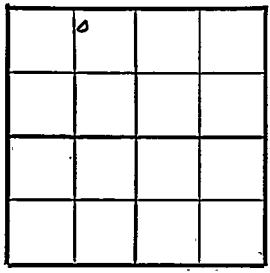

330 Ft. from N. Line

_____ Ft. from S. Line

990 Ft. from E. Line

_____ Ft. from W. Line

Barton County

Location _____

Rig up _____

Drilling and Remarks:

Cer #3307

5" @ 3308

Pump 30 oil + 65% oil

Pot

42 Gr

RECORD

Cased _____ in., _____ ft.

Sand _____

Gas _____

Oil _____

Total Depth 3310

PRODUCTION

1st 24 hrs. Nat. _____

1st 24 hrs. after shot _____

Gas _____ Cu. Ft.

Dry Hole _____

Abandoned _____

Date

DEC 14 1949 19

S. J. LEWIS Scout

FORM 275 · FOR SALE BY KANSAS BLUE PRINT CO.

County Barton State Kansas

Sec. 18 (Blk. Twp.) 16 (Sur. Rge.) 11W Map No.

Operator N C R A

Well No. 9 Farm Krier

Elev. Location NW NE NW

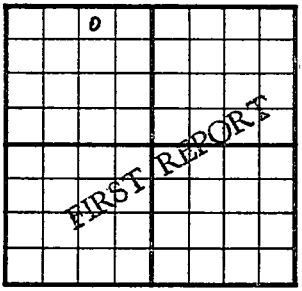

330 Ft. From N Line NW

990 Ft. From E Line Quarter

1st. Report DEC 5 1951

Completion

Remarks OWWO

OWWO

Spudding Date

Drlg. Data Kraft-Prusa Pool

Lans. 3022 Arb. 3307 OTD 3310

5" @ 3308 DD 3317 no inc. PB 3297

20/ 3122-32 12/ 3112-16 23/ 3115-18

PB 3120 1000 A FU 1522' oil 553' water

1 hr. S/ 66 bf 7 hr. 25% water

P O P

J. E. TYRA

FORM 275 FOR SALE BY KANSAS BLUE PRINT CO.

County Barton State Kansas

Sec. 18 (Blk. Twp.) 16 (Sur. Rge.) 11W Map No.

Operator N C R A

Well No. 9 Farm Krier

Elev. 1872 Location NW NE NW

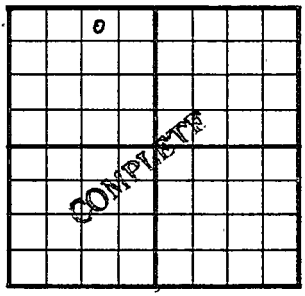

330 Ft. From N Line NW

990 Ft. From E Line Quarter

1st. Report

Completion DEC 1 2 1951

Remarks OWWO

Spudding Date

Drlg. Data Oil well TD 3120

Lans. 3022 Arb. 3307 OTD 3310

5" @ 3308 DD 3317 no inc. PB 3297

20/ 3122-32 12/ 3112-16 23/ 3115-18

PB 3120 1000 A FU 1522' oil 553' water

1 hr. S/ 66 bf 7 hr. 2.5% water

Comp. 181 bopd

J. E. TYRA