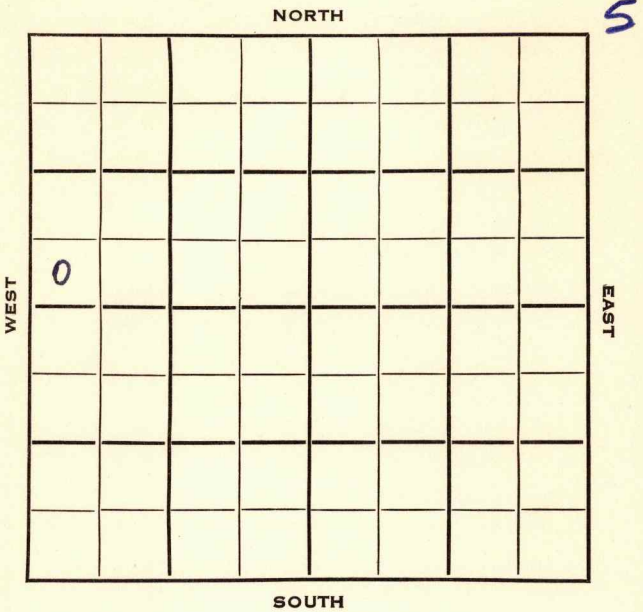


Section 26 Township 33 Range 1E

Well No. 1 Oscar Larson

Company Hildebrand Drlg. & Explor.



Sumner

KANSAS

SEC.	TWP.	R.
26	33	1 E



WELL NO. # 1 Oscar Larson FARM

COMPANY Hildebrand Drlg. & Explor

CONTRACTOR Rocket Drlg.

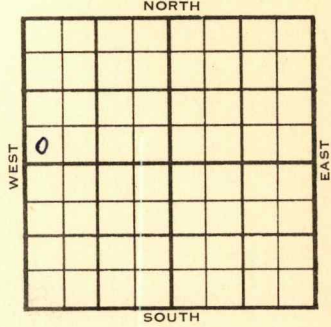
Wildcat

\_\_\_\_\_ Ft. from N. Line

330 \_\_\_\_\_ Ft. from S. Line

\_\_\_\_\_ Ft. from E. Line

330 \_\_\_\_\_ Ft. from W. Line



SW SW NW

Toklan Farmment

1954	ELEVATION	REPORT
	-----	

3/31 Location  
 5/5 Abandoned Location  
**ABANDONED**

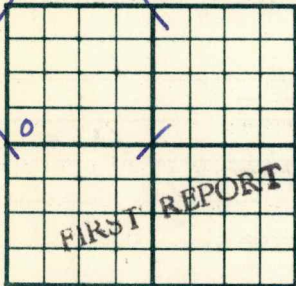
County Sumner State Kansas

Sec. 26 (Blk. Twp.) 33 (Sur. Rge.) 1E Map No.

Operator Hildebrand Drlg. & Explor.

Well No. 1 Farm Oscar Larson

Elev. \_\_\_\_\_ Location SW SW NW



330 Ft. From S Line NW

330 Ft. From W Line Quarter

1st. Report MAR 31 1954

Completion \_\_\_\_\_

Remarks Toklan farmout

Rocket Drlg. - Contr.

Spudding Date \_\_\_\_\_

Drlg. Data Wildcat

Location

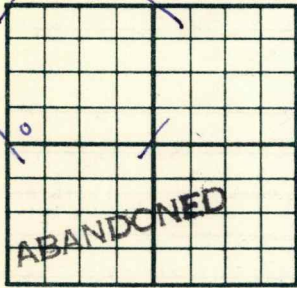
County Summer State Kansas

Sec. 26 (Blk. Twp.) 33 (Sur. Rge.) 1E Map No.

Operator Hildebrand Drlg. & Explor.

Well No. 1 Farm Oscar Larson

Elev. \_\_\_\_\_ Location SW SW NW



330 Ft. From S Line NW

330 Ft. From W Line Quarter

Ist. Report

Completion MAY 5 1954

Remarks Wildcat

Rocket Drlg. - Contr.

Spudding Date

Drlg. Data

Abd. location