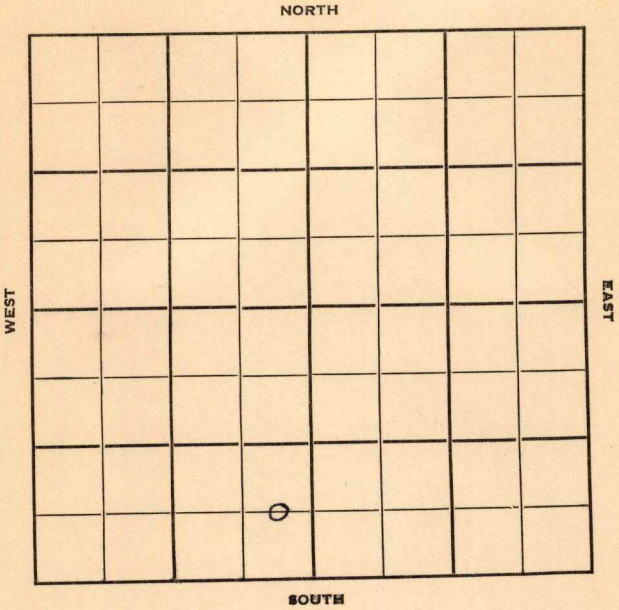


Section 17 Township 32 Range 5E

Well No. #1 Brothers

Company White & Ellis



Cowley

KANSAS



Sec. 17 Twp. 32 R. 5E

Well No. #1 Brothers Farm

White & Ellis Company

White & Ellis Contractor

Frog Hollow Pool

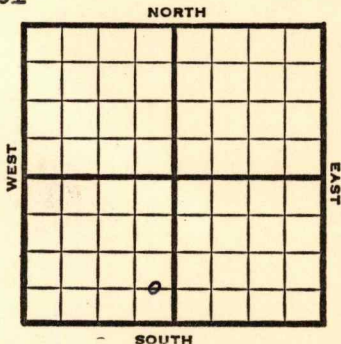
Ft. from N. Line

660 Ft. from S. Line

330 Ft. from E. Line

Ft. from W. Line

C E L SE SW



1952 **Elev. 1252'** REPORT

10/1 Spud 9-25-52  
8" @ 90  
Drlg. 2363

10/29 Spud 9-25-52  
D&A TD 3084'  
8" @ 90' TD 3018 ~~4~~ 5" @ 3013  
DD 3029 S/ 15 gwph 3 goph  
PB 3024 **Bart. 3015**  
Hydro. wtr. & SSO DD 3084  
PB 3074 40 qt./ 3054-74  
S/ 4 bo 9½ bw 12 hr. S/ 3bo  
11 bw 12hr. D&A

**ABANDONED**


County Cowley State Kansas

Sec. 17 (Blk. Twp.) 32 (Sur. Rge.) 5E Map No.

Operator White & Ellis

Well No. 1 Farm Brothers

Elev. Location C E L S E S W



660 Ft. From S Line SW

330 Ft. From E Line Quarter

1st. Report OCT 1 1952

Completion

Remarks

White & Ellis - Contr.

Spudding Date 9-25-52

Drlg. Data Frog Hollow Pool

8" @ 90 drlg. 2363

County Cowley State Kansas

Sec. 17 (Blk.) 32 (Sur.) 5E Map No.

Operator White & Ellis

Well No. 1 Farm Brothers

Elev. 1252 Location C E L S E S W



660 Ft. From S Line SW

330 Ft. From E Line Quarter

1st. Report

Completion OCT 29 1952

Remarks Frog Hollow Pool

White & Ellis - Contr.

Spudding Date 9-25-52

Drlg. Data D & A TD 3084

8" @ 90 TD 3018 5" @ 3013 DD 3029

S/ 15 gwph 3 goph PB 3024 Bart. 3015

Hydro. water & SSO DD 3084 PB 3074

40 qt/ 3054-74 S/ 4 bo 9 1/2 bw 12 hr.

S/ 3 bo 11 bw 12 hr.

D & A