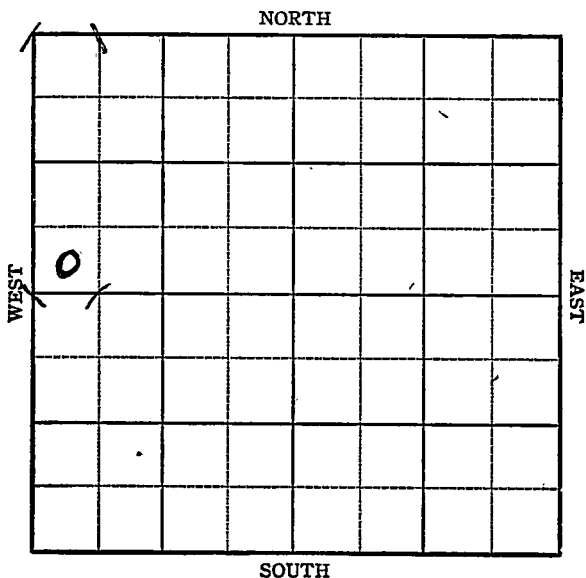


Section 19 Township 25 Range 5E

Well No. #1 Bening

Company Schwartz



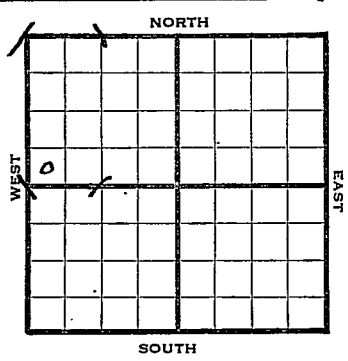
**KANSAS**

**Butler**

Sec. 19 Twp. 25 R. 5-E

Well No. #1 Bening Farm  
Schratz Company

         Ft. from N. Line  
330 Ft. from S. Line  
         Ft. from E. Line  
330 Ft. from W. Line



**Miscellaneous**

1944 Elev. 1436 REPORT

- 3/15 Cellar
- 3/22 Machine
- 3/29 "
- 4/5 15" @ 243  
Drlg. 443
- 4/12 Drlg. 1285  
12" @ 950
- 4/19 10" @ 1725  
Lans 1813  
Drlg. 1945
- 4/26 KC 2105  
Drlg. 2410
- 5/3 7" @ 2517  
Miss 2508  
Viola 2645  
TD 2672  
HFW

**ABANDONED**

**KANSAS**

Map No. 14 Sec. 19 Twp. 25 R. 5E

Well No. 1 Bening

Schwartz Company

**FIRST REPORT**

Contractor

SW NW


**SECTION PLAT**

\_\_\_\_\_ Ft. from N. Line

330 Ft. from S. Line

\_\_\_\_\_ Ft. from E. Line

330 Ft. from W. Line



**Miscellaneous**

Location \_\_\_\_\_

Rig up \_\_\_\_\_

Drilling and Remarks:

**Cellar**

**RECORD**

Cased \_\_\_\_\_ in., \_\_\_\_\_ ft.

Sand \_\_\_\_\_

Gas \_\_\_\_\_

Oil \_\_\_\_\_

Total Depth \_\_\_\_\_

**PRODUCTION**

1st 24 hrs. Nat. \_\_\_\_\_

1st 24 hrs. after shot \_\_\_\_\_

Gas \_\_\_\_\_ Cu. Ft.

Dry Hole \_\_\_\_\_

Abandoned \_\_\_\_\_

Date

MAR 15 1944 19

S. J. LEWIS Scout

