KANSAS

FORM 51 5M PETROL

Barton

Section 19 Township 16 Range 11-W

Well No. #3 Hoffman

Company Black-Marshall

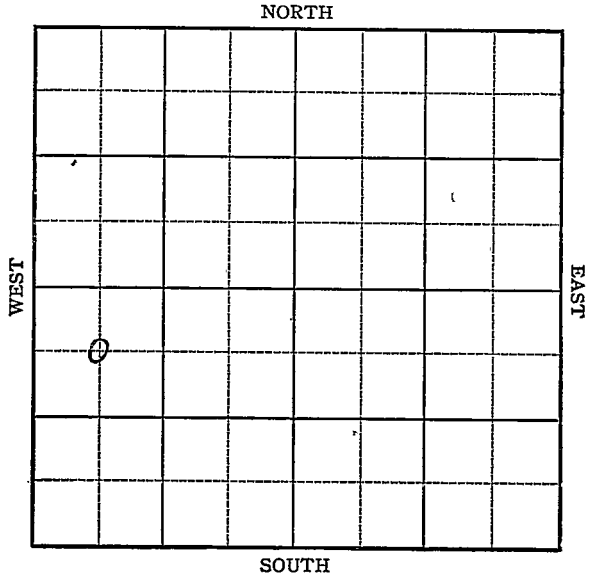

FORM 252-A
5M 9-43 GASS

KANSAS Barton

Sec. 19 Twp. 16 R. 11-W

Well No. #3 Hoffman Farm

Black-Marshall Company

660 Ft. from N. Line

Ft. from S. Line

Ft. from E. Line

660 Ft. from W. Line

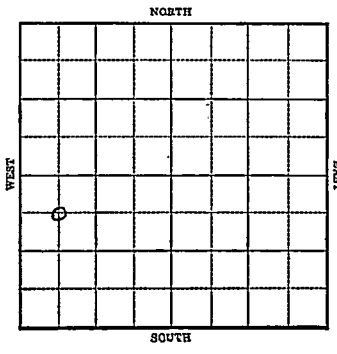

Elev. 1910

1943	REPORT
10/6	Location
10/13	"
10/20	"
10/27	Drlg. 360'
11/3	12" @ 405' Drlg. 750'
11/10	Anhy 770 10" @ 773' Drlg. 1560'
11/17	Drlg. 2080'
11/24	Drlg 2870 8" @ 2104
12/15	5" @ 3390 Basal 3385 T.D. 3391 Depth Pot 3317 Max 3000 Gravity 42.4

COMPLETED

Form 26 200 Bks 5-42 Petrol Barton

KANSAS

Map No. 65 Sec. 19 Twp. 16 R. 11W

Well No. 3 Hoffman

Black-Mershall Company

FIRST REPORT

Contractor

C NW SW

660 Ft. from N. Line

Ft. from S. Line

Ft. from E. Line

660 Ft. from W. Line

SECTION PLAT



Kraft Prusa Pool

Location X

Rig up

Drilling and Remarks:

RECORD

Cased in., ft.

Sand

Gas

Oil

Total Depth

PRODUCTION

1st 24 hrs. Nat.

1st 24 hrs. after shot

Gas Cu. Ft.

Dry Hole

Abandoned

Date

OCT 6 1943 19

S. J. LEWIS Scout

Form 26 200 Bks 5-42 Petrol

Barton

KANSAS

Map No. 55 Sec. 19 Twp. 16 R. 11W

Well No. 3 Hoffman

Black-Marshall Company

COMPLETED Contractor

C NW SW

660 Ft. from N. Line

Ft. from S. Line

Ft. from E. Line

660 Ft. from W. Line

SECTION PLAT

o			

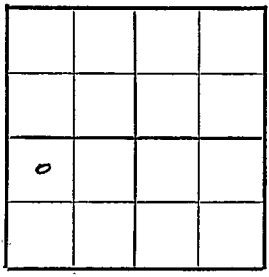

Kraft Prusa Pool

Location

Rig up

Drilling and Remarks:

Basal 3385

5" @ 3390

Depth Pot 3317

Max 8000

42 4 Gr

RECORD

Cased in., ft.

Sand

Gas

Oil

Total Depth 3391

PRODUCTION

1st 24 hrs. Nat.

1st 24 hrs. after shot

Gas Cu. Ft.

Dry Hole

Abandoned

Date

DEC 1 5 1943 19

S. J. LEWIS Scout