KANSAS

FORM 51 10M 12-46 PETROL

Barton County

Section 18 Township 16 Range 11-W

Well No. 9 Schartz

Company Solar Oil

Kraft-Prusa

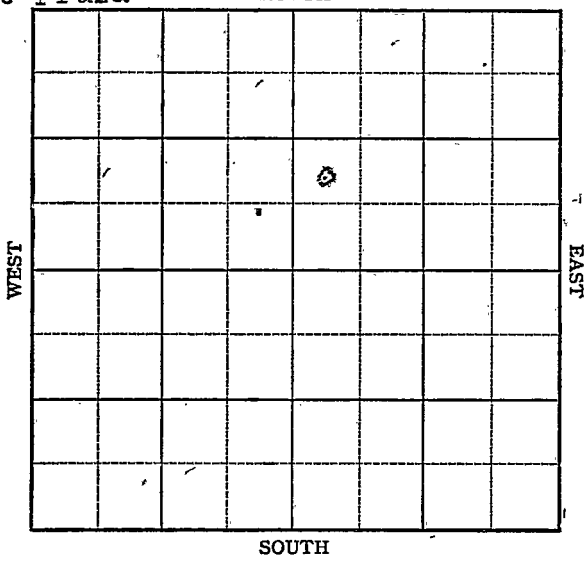

FORM 252-A
5M 12-46 PETROL

Barton

Sec. 18 Twp. 16 R. 11-W

Well No. # 9 Schartz Farm

Solar Oil Company

Kraft-Prusa

330 Ft. from N. Line

_____ Ft. from S. Line

_____ Ft. from E. Line

330 Ft. from W. Line

NW NE

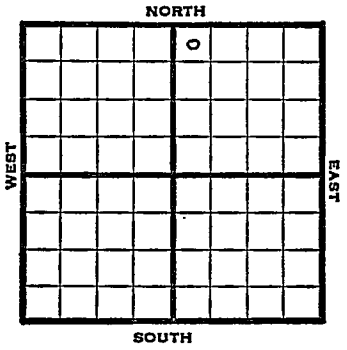

1947	EQ 1853 REPORT
7/9	Location
7/16	Lansing 3010' Arbuckle 3312' T.D. 3316' Abandoned
	ABANDONED

Form 26 200 Bks. 10-46 Petrol Kansas

Kraft-Prusa

Map No. ____ Sec. 18 Twp. 16 R. 11W

Well No. 9 Schartz

Solar Oil Company

FIRST REPORT Contractor

NW NE

SECTION PLAT

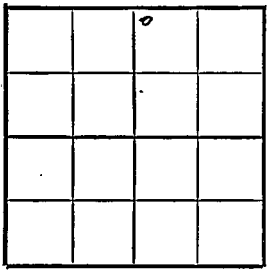

330 Ft. from N. Line

____ Ft. from S. Line

____ Ft. from E. Line

330 Ft. from W. Line

Barton County

Location X

Rig up ____

Drilling and Remarks:

RECORD

Cased ____ in., ____ ft.

Sand ____

Gas ____

Oil ____

Total Depth ____

PRODUCTION

1st 24 hrs. Nat. ____

1st 24 hrs. after shot ____

Gas ____ Cu. Ft.

Dry Hole ____

Abandoned ____

Date

JUL 9 1947

19 ____ S. J. LEWIS Scout

Form 26 200 Bks. 10-46 Petrol Kansas

Kraft-Prusa

Map No. 55 Sec. 18 Twp. 16 R. 11W

Well No. 9 Schartz

Solar Oil Company

ABANDONED Contractor

NW NE

SECTION PLAT

330 Ft. from N. Line

Ft. from S. Line

Ft. from E. Line

330 Ft. from W. Line



Barton County

Location

Rig up

Drilling and Remarks:

Lam 3010

Cer 3312

RECORD

Cased in., ft.

Sand

Gas

Oil

Total Depth 3316

PRODUCTION

1st 24 hrs. Nat.

1st 24 hrs. after shot

Gas Cu. Ft.

Dry Hole

Abandoned

Date

JUL 1 6 1947 19

S. J. LEWIS Scout