FORM 51 Barton KANSAS

Section 18 Township 16 Range 11W

Well No. #12 Schartz

Company Solar Oil Company

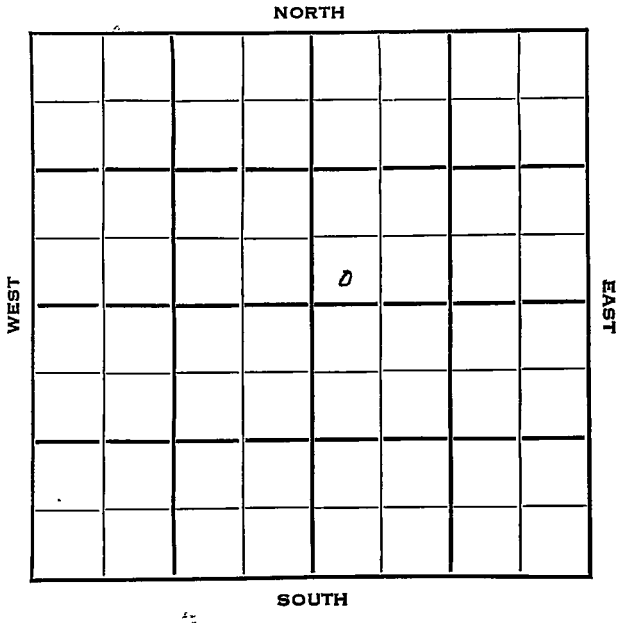

FORM 252-B

KANSAS ✓

Barton

Sec. 18 Twp. 16 R. 11W

Well No. #12 Schartz Farm

Solar Oil Company

D & M Drlg. Contractor

Kraft-Prusa Pool

____ Ft. from N. Line

330 Ft. from S. Line

____ Ft. from E. Line

330 Ft. from W. Line

SW SW NE

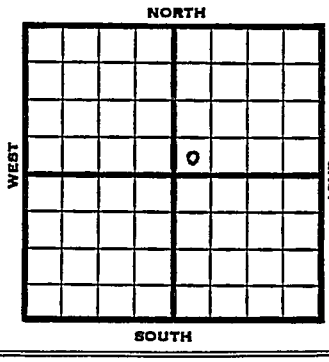

1953	Elev. 1841' REPORT
1/28	Sp d 1-20-53 Anhy 692 8" @700 Drlg. 2485
2/4	Spud 1-20-53 D&A TD 3321 Anhy 692 8" @ 700 Heeb 2877, Tor 2895, Br lime 2968, Lans 2986, B KC 3182, Arb. 3269 TD 3321 D&A

ABANDONED

FORM 275 FOR SALE BY KANSAS BLUE PRINT CO.

County Barton State Kansas

Sec. 18 (Blk. Twp.) 16 (Sur. Rge.) 11W Map No.

Operator Solar Oil

Well No. 12 Farm Schartz

Elev. Location SW SW NE

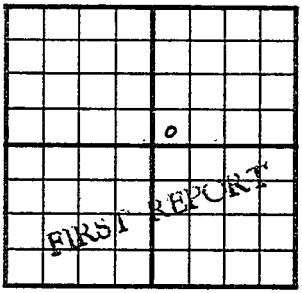

330 Ft. From S Line NE

330 Ft. From W Line Quarter

1st. Report JAN 9 9 1953

Completion

Remarks

D & M Drlg. - Contr.

Spudding Date 1-20-53

Drlg. Data Kraft-Prusa Pool

Anhy 692 8" @ 700 drlg. 2485

J. G. McGEHEE

FORM 275 FOR SALE BY KANSAS BLUE PRINT CO.

County Barton State Kansas

Sec. 18 (Blk. Twp.) 16 (Sur. Rge.) 11W Map No.

Operator Solar Oil

Well No. 12 Farm Schartz

Elev. 1841 Location SW SW NE

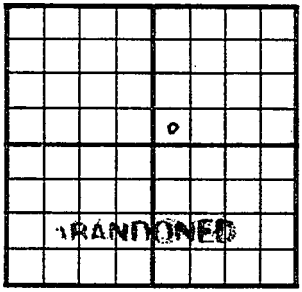

330 Ft. From S Line NE

330 Ft. From W Line Quarter

1st. Report

Completion FEB 4 1953

Remarks Kraft-Prusa Pool

D & M Drlg. - Contr.

Spudding Date 1-20-53

Drlg. Data D & A TD 3321

Anhy 692 8" @ 700 Heeb. 2877

Tor. 2895 Br. lime 2968 Lans. 2986

B KC 3182 Arb. 3269 TD 3321

D & A

J. G. McGEHEE