KANSAS Barton

FORM 51 5M PETROL

Section 19 Township 16 Range 11W

Well No. 6 Hoffman --

Company Black-Marshall

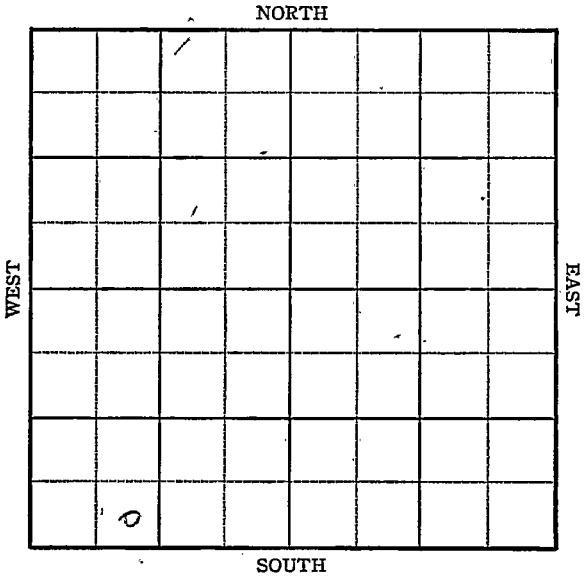

FORM 252-A
5M 8-45 PETROL

KANSAS Barton

Sec. 19 Twp. 16 R. 11-W

Well No. #6 Hoffman Farm

Black-Marshall Company

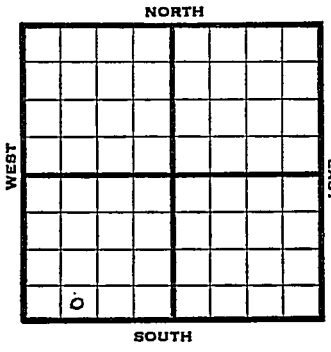

____ Ft. from N. Line

330 Ft. from S. Line

____ Ft. from E. Line

990 Ft. from W. Line

SE SW SW Elev. 1924

1945	REPORT
9/12	Cable
9/19	Rig
9/26	12" @ 440
	Drlg. 565
10/3	Anhy. 773
	10" @ 775
	Drlg. 1625
10/10	8" @ 2095
	Drlg. 2400
10/17	8" @ 2448
	Drlg. 2650
10/24	7" @ 3149
	3161 fsg.
10/31	Lans 3071
	Cong 3338
	TD 3390, in Cong SO
	5" @ 3369 WOC
11/7	Cong 3338
	5" @ 3369
	TD 3405'
	3405' in Cong

ABANDONED

FORM 26 200 BKS 1-44 PETROL

Pool Name Kraft-Prusa

KANSAS

Map No. 55 Sec. 19 Twp. 16 R. 11W

Well No. 6 Hoffman

Black-Marshall Company

FIRST REPORT Contractor

SE SW SW

SECTION PLAT



____ Ft. from N. Line

330 Ft. from S. Line

____ Ft. from E. Line

990 Ft. from W. Line

Barton County

Location

Rig up

Drilling and Remarks:

Cable

RECORD

Cased ____ in., ____ ft.

Sand

Gas

Oil

Total Depth

PRODUCTION

1st 24 hrs. Nat.

1st 24 hrs. after shot

Gas ____ Cu. Ft.

Dry Hole

Abandoned

Date

SEP 12 1945 19 S. J. LEWIS Scout

FORM 56 200 BKS, 1-44 PETROL

KANSAS ansas

Pool Name Kraft-Prusa pool

Map No. 55 Sec. 19 Twp. 16 R. 11W

Well No. 6 Hoffman

Black-Marshall Company

ABANDONED

Contractor

El. 1924

SE SW SW

SECTION PLAT

0			



Ft. from N. Line

330 Ft. from S. Line

Ft. from E. Line

990 Ft. from W. Line

Barton County

Location

Rig up

Drilling and Remarks:

Cong 3338

5 C 3369

3405 in Cong

RECORD

Cased in., ft.

Sand

Gas

Oil

Total Depth 3405

PRODUCTION

1st 24 hrs. Nat.

1st 24 hrs. after shot

Gas Cu. Ft.

Dry Hole

Abandoned

Date

NOV 7 1945 19

S. J. LEWIS Scout