

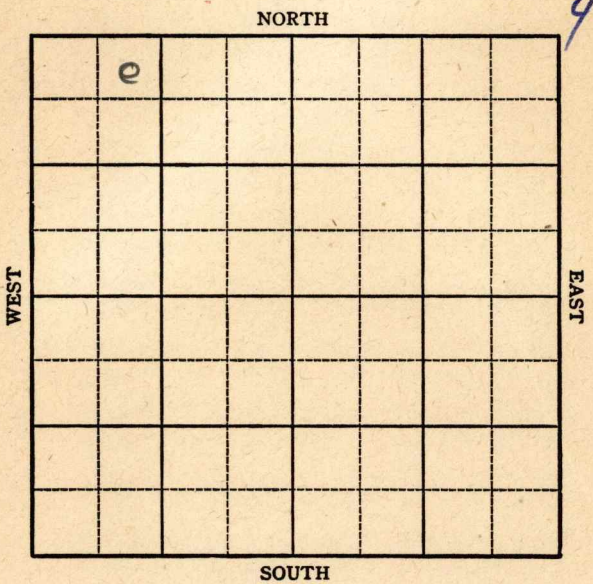
KANSAS Sumner

FORM 51 IOM 12-46 PETROL

Section 7 Township 33 Range 2E

Well No. 1 Totucek

Company D. R. Lauck et al



Sec. 7 Twp. 33 R. 2-E

Well No. #1 Totucek Farm

D. R. Lauck Etal Company

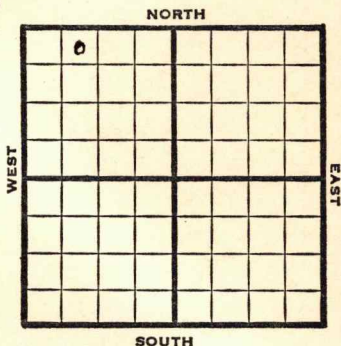
Miscellaneous

330 Ft. from N. Line

_____ Ft. from S. Line

_____ Ft. from E. Line

990 Ft. from W. Line



NE NW NW

REPORT

1947

5/14 8" @ 94'
Drlg 2490'

5/20 Miss 3402
Drlg 3560'

5/28 KC 2825
Miss 3399
Simp 3748
Arb 3807
TD 3812'

ABANDONED

Map No. K/ Sec. 7 Twp. 33 R. 2E

Well No. 1 Totucek

D. R. Lauck Etal. Company

FIRST REPORT Contractor

NE NW NW


SECTION PLAT

330 Ft. from N. Line

_____ Ft. from S. Line

_____ Ft. from E. Line

990 Ft. from W. Line



Sumner County

Location _____

Rig up _____

Drilling and Remarks:

8" @ 94'

2490'

RECORD

Cased _____ in., _____ ft.

Sand _____

Gas _____

Oil _____

Total Depth _____

PRODUCTION

1st 24 hrs. Nat. _____

1st 24 hrs. after shot _____

Gas _____ Cu. Ft.

Dry Hole _____

Abandoned _____

Date

MAY 14 1947 19

S. J. LEWIS

Scout

KANSAS

Map No. K1 Sec. 7 Twp. 33 R. 2E

Well No. 1 Totucek

D. R. Lauck et al. Company

ABANDONED Contractor

NE NW NW

SECTION PLAT

330 Ft. from N. Line

_____ Ft. from S. Line

_____ Ft. from E. Line

990 Ft. from W. Line

o			

Sumner County

RECORD

Location _____

Cased _____ in., _____ ft.

Rig up _____

Sand _____

Drilling and Remarks:

Gas _____

HC2825

Oil _____

Miss 3399

Total Depth 2572

Smig 3745

Cr 3807

PRODUCTION

1st 24 hrs. Nat. _____

1st 24 hrs. after shot _____

Gas _____ Cu. Ft.

Dry Hole _____

Abandoned _____

Date

MAY 28 1947 19

S. J. LEWIS

Scout