DX 78-1

Barton KANSAS

Section 19 Township 16 Range 11 W

Well No. # 8 J. B. Hoffman

Company Northern Pump

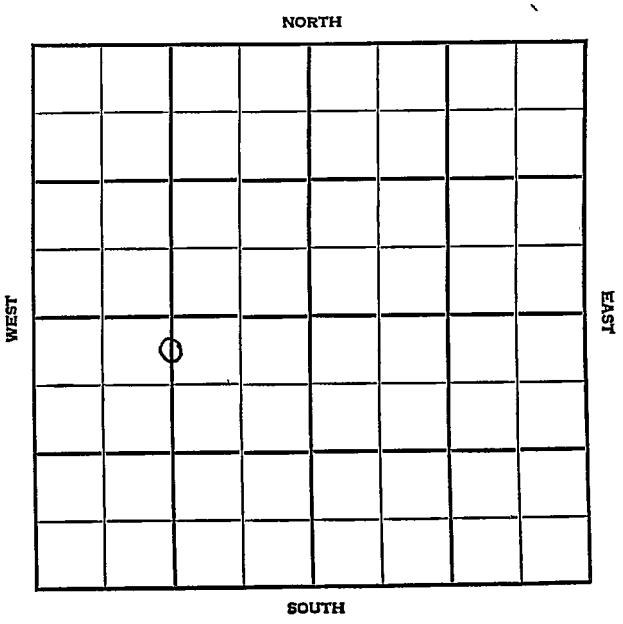

Barton KANSAS

SEC.	TWP.	R.
19	16	11W

WELL NO.

8 J. B. Hoffman FARM

COMPANY

Northern Pump

CONTRACTOR

Co. Tools

Kraft-Prusa Pool

330 Ft. from N. Line

Ft. from S. Line

Ft. from E. Line

1320 Ft. from W. Line

C N/2N/2 SW

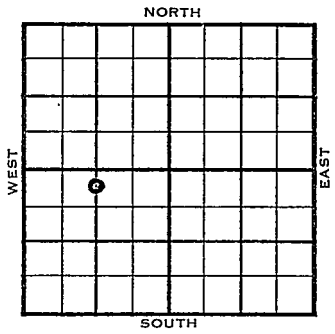

	ELEVATION	
1954	1900'	REPORT

8/18 Spud 8-12-54
8" @ 763'
Drlg. 2369'

10/6 Spud 8-12-54
Oil Well
TD 3347'
8" @ 763'
Br. Lime 3053', Lans 3070', Arb 3341'
TD 3347'
5" @ 3343'
CO to 3347'
S/ 36½ bo 3 3/4 bw 2 hr.
FU 1600' fluid
S/ 106 bo 10% Wtr.
Comp 33 bopd. 70 bw.

COMPLETED

DX-78

FORM 275 FOR SALE BY KANSAS BLUE PRINT CO.

County Barton State Kansas

Sec. 19 (Blk. Twp.) 16 (Sur. Rge.) 11W Map No.

Operator Northern Pump

Well No. 8 Farm J. B. Hoffman

Elev. 1900 Location C N½ N½ SW

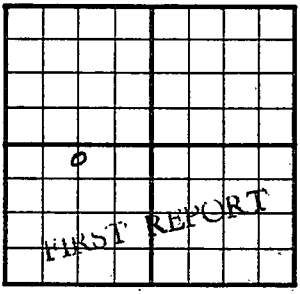

330 Ft. From N Line SW

1320 Ft. From W Line Quarter

1st. Report AUG 18 1954

Completion

Remarks

Co. tools

Spudding Date 8-12-54

Drlg. Data Kraft-Prusa Pool

8" @ 763 drlg. 2369

FABEN GILSTRAP

FORM 275 FOR SALE BY KANSAS BLUE PRINT CO.

County Barton State Kansas

Sec. 19 (Blk. Twp.) 16 (Sur. Rge.) 11W Map No.

Operator Northern Pump

Well No. 8 Farm J. B. Hoffman

Elev. 1900 Location C N½ N½ SW

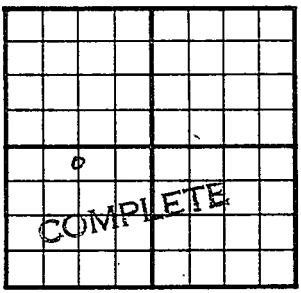

330 Ft. From N Line SW

1320 Ft. From W Line Quarter

1st. Report

Completion OCT 6 1954

Remarks Kraft-Prusa Pool Co. tools

Spudding Date 8-12-54

Drlg. Data Oil well TD 3347

8" @ 763 Br. lime 3053 Lans. 3070

Arb. 3341 TD 3347 5" @ 3343 CO to 3347

S/ 36½ bo 3 3/4 bw 2 hr. FU 1600' fluid

S/ 106 bo 10% wtr. Comp. 33 bopd 70 bw

FABEN GILSTRAP