FORM 51 25M 3-49 PETROL Barton KANSAS

Section 19 Township 16 Range 11W

Well No. #2 Redetzke

Company Brunson Drlg.

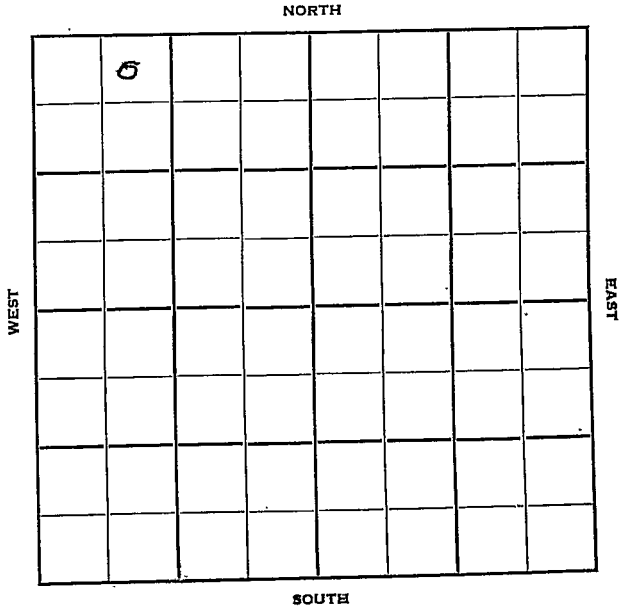

FORM 252-B Barton

KANSAS ✓

Sec. 19 Twp. 16 R. 11W

Well No. #2 Redetzke Farm

Brunson Drlg. Company

Brunson Drlg. Contractor

330 Ft. from N. Line

Ft. from S. Line

Ft. from E. Line

990 Ft. from W. Line

NE NW NW

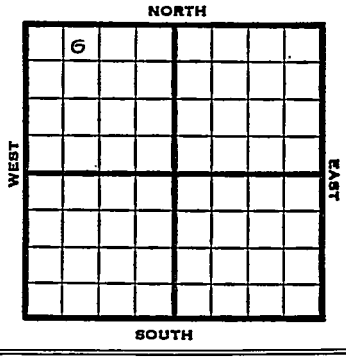

1952	Elev. 1887' REPORT
11/12	Spud 11-5-52 8" @ 320' Anhy 758' Drlg. 2495'
11/20	Arb. 3313' 5" @ 3314'
11/27	CO 3316 S/21 BOPH 500A S/23 BOPH POP
12/4	Heeb 2939 Tor 2958 Doug 2969 Br Li 3033 Lans 3052 DST 3176-3245 1/2 Hr 60' M. Cong 3310
12/11	On PUMP
12/17	Spud 11-5-52 Oil Well TD 3316 8" @ 320 Anhy 758, Heeb 2939', Tor 2958. Doug 2969, Br lime 3033, Lans 3052 DST 3176-3245, opn ½ hr., rec. 60' mud, Cong 3310, Arb. 3313 TD 3316 5" @ 3314 S/21 boph 500A S/23 boph Comp. 243 bopd 38% wtr. COMPLETED

FORM 275 FOR SALE BY KANSAS BLUE PRINT CO.

County Barton State Kansas

Sec. 19 (Blk. Twp.) 16 (Sur. Rge.) 11W Map No.

Operator Brunson Drlg.

Well No. 2 Farm Redetzke

Elev. Location NE NW NW

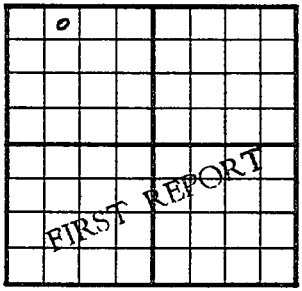

330 Ft. From N Line NW

990 Ft. From W Line Quarter

1st. Report NOV 12 1952

Completion

Remarks Brunson Drlg. - Contr.

Spudding Date 11-5-52

Drlg. Data -

8" @ 320 Anhy 758 drlg. 2495

J. G. McGEHEE

FORM 275 FOR SALE BY KANSAS BLUE PRINT CO

County Barton State Kansas

Sec. 19 (Blk.) (Twp.) 16 (Sur.) (Rge.) 11W Map No.

Operator Brunson Drlg.

Well No. 2 Farm Redetzke

Elev. 1887 Location NE NW NW

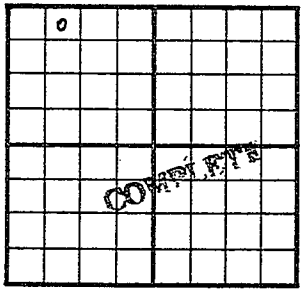

330 Ft. From N Line NW

990 Ft. From W Line Quarter

1st. Report

Completion DEC 17 1952

Remarks

Brunson Drlg. - Contr.

Spudding Date 11-5-52

Drlg. Data Oil well TD 3316

8" @ 320 Anhy 758 Heeb. 2939

Tor. 2958 Doug. 2969 Br. lime 3033

Lans. 3052 DST 3176-3245 open ½ hr.

Rec. 60' mud Cong. 3310 Arb. 3313

TD 3316 5" @ 3314 S/ 21 boph 500 A

S/ 23 boph Comp. 243 bopd 38% wtr.

J. G. McGEHEE