KANSAS

FORM 51 5M 1-42 PETROL

Barton

Section 19 Township 16 Range 11-W

Well No. #2 Redetzke

Company Gulf

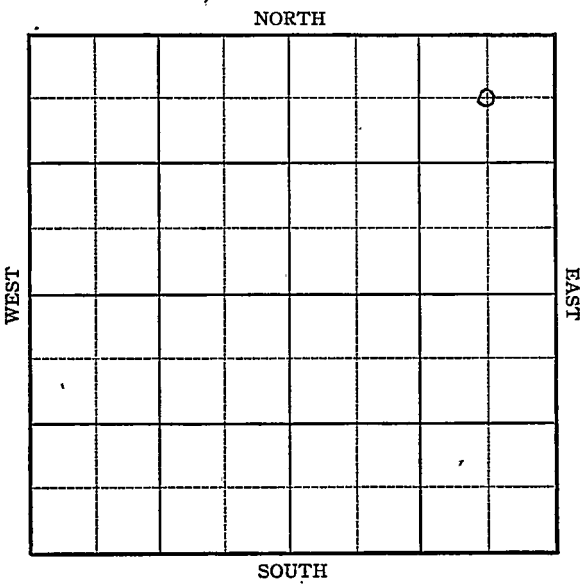

FORM 252-A
5M 9-42 GASS

KANSAS

Barton

Sec. 19 Twp. 16 R. 11-W

Well No. #2 Redetzke Farm

Gulf Company

660 Ft. from N. Line

Ft. from S. Line

660 Ft. from E. Line

Ft. from W. Line

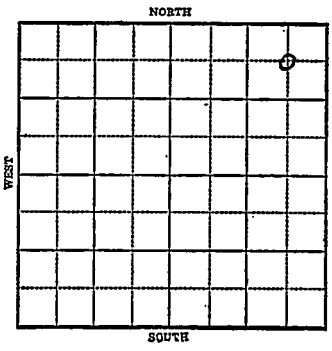

Elev. 1902

1943	REPORT
8/11	Derrick
8/18	8" @ 304' WOC.
8/25	Drlg. 1822'
9/1	Lans 3063 Drlg. 3227
9/8	Arb 3324 5" @ 3325 T.D. 3328 Swab 131 Oil in 3 hrs.
9/15	Arb 3324 5" @ 3325 2000 acid T.D. 3328' Sonic Meter Pot. 3000 Gravity 43.7 **COMPLETED**

Form 26 200 Bks 5-42 Petrol

KANSAS

Barton

Map No. 63 Sec. 19 Twp. 16 R. 11W

Well No. 2 Redetzke

Gulf Company

FIRST REPORT Contractor

C NE NE

660 Ft. from N. Line

_____ Ft. from S. Line

660 Ft. from E. Line

_____ Ft. from W. Line

SECTION PLAT

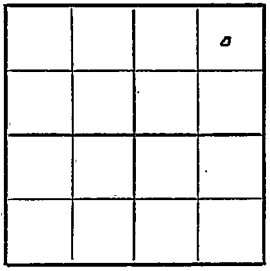

KRAFT PRUSA POOL

Location

Rig up

Drilling and Remarks:

Derrick

RECORD

Cased ____ in., ____ ft.

Sand

Gas

Oil

Total Depth

PRODUCTION

1st 24 hrs. Nat.

1st 24 hrs. after shot

Gas ____ Cu. Ft.

Dry Hole

Abandoned

Date

AUG 1 1 1943 19

S. J. LEWIS Scout

Form 26 200 Bks 5-42 Petrol Barton

KANSAS

Map No. 55 Sec. 19 Twp. 16 R. 11W

Well No. 2 Redetzke

Gulf Company

COMPLETED Contractor

C NE NE

660 Ft. from N. Line

Ft. from S. Line

660 Ft. from E. Line

Ft. from W. Line

SECTION PLAT

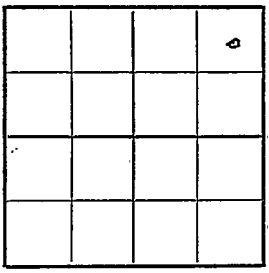

Kraft-Prusa Pool

Location

Rig up

Drilling and Remarks:

Ar X 3324

5" @ 3325

2000 acid

Sonic Meter Pot

3000

437 Gr

RECORD

Cased in., ft.

Sand

Gas

Oil

Total Depth 3328

PRODUCTION

1st 24 hrs. Nat.

1st 24 hrs. after shot

Gas Cu. Ft.

Dry Hole

Abandoned

Date

SEP 15 1943 19

S. J. LEWIS Scout