FORM 51 5M PETROL

KANSAS Barton

Section 19 Township 16 Range 11-W

Well No. #3 Redetzke

Company Gulf

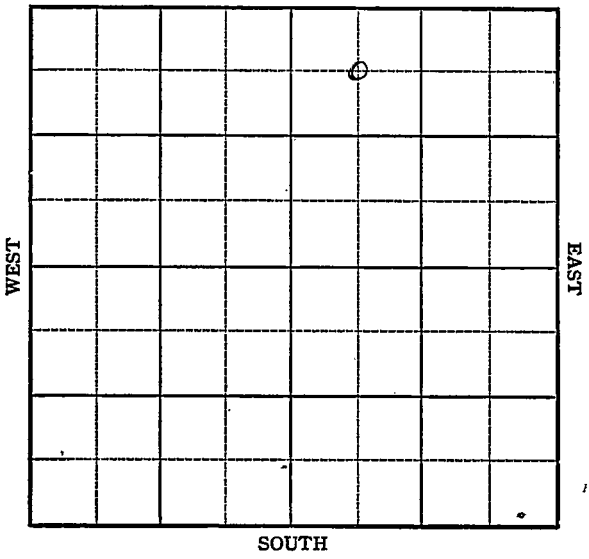

FORM 252-A
5M 9-43 GASS KANSAS

Barton

Sec. 19 Twp. 16 R. 11-W

Well No. #3 Redetzke Farm

Gulf Company

660 Ft. from N. Line

Ft. from S. Line

1980 Ft. from E. Line

Ft. from W. Line

Elev. 1902

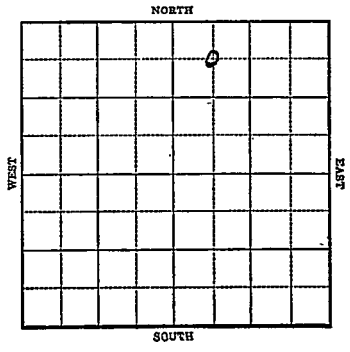

1943	REPORT
9/15	Derrick
9/22	Drlg. 1020'
9/29	Drlg. 2859'
10/6	Lans 3066 SSO 3285-43 Cong 3333 Arb 3354-55 T.D. 5" @ 3354 Rust -
10/13	T.D. 3364 Swab 196 oil & 164 water in 24 hrs.
10/20	Arb 3354 5" @ 3354 2000 acid Pump202 oil & 156 Water Pot. T.D. 3364 Gravity 42.8

COMPLETED

Form 26 200 Bks 5-42 Petrol Barton

KANSAS

Map No. 55 Sec. 19 Twp. 16 R. 11W

Well No. 3 Redetzke

Gulf Company

FIRST REPORT Contractor

C NW NE

660 Ft. from N. Line

Ft. from S. Line

1980 Ft. from E. Line

Ft. from W. Line

SECTION PLAT

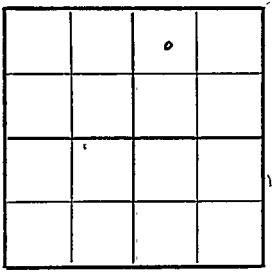

Kraft Prusa Pool

Location

Rig up

Drilling and Remarks:

Derrick

RECORD

Cased in., ft.

Sand

Gas

Oil

Total Depth

PRODUCTION

1st 24 hrs. Nat.

1st 24 hrs. after shot

Gas Cu. Ft.

Dry Hole

Abandoned

Date

SEP 15 1943 19

S. J. LEWIS Scout

Form 26 200 Bks 5-42 Petrol Barton

KANSAS

Map No. 55 Sec. 19 Twp. 16 R. 11W

Well No. 3 Redetzke

Gulf Company

COMPLETED Contractor

C NW NE

660 Ft. from N. Line

Ft. from S. Line

1980 Ft. from E. Line

Ft. from W. Line

SECTION PLAT

		o	

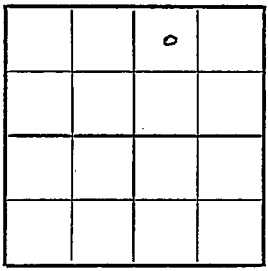

Kraft Prusa Pool

Location

Rig up

Drilling and Remarks:

Cer Y 3354
5" @ 3354
2000 Acid
Pump 202 oil +
156 Water. Pot
42 8 Gr

RECORD

Cased in., ft.

Sand

Gas

Oil

Total Depth 3364

PRODUCTION

1st 24 hrs. Nat.

1st 24 hrs. after shot

Gas Cu. Ft.

Dry Hole

Abandoned

Date

OCT 2 0 1943 19

S. J. LEWIS Scout