FORM 51 IOM 12-46 PETROL KANSAS

Barton county

Section 19 Township 16 Range 11-W

Well No. #5 Redetzke

Company Black-Marshall

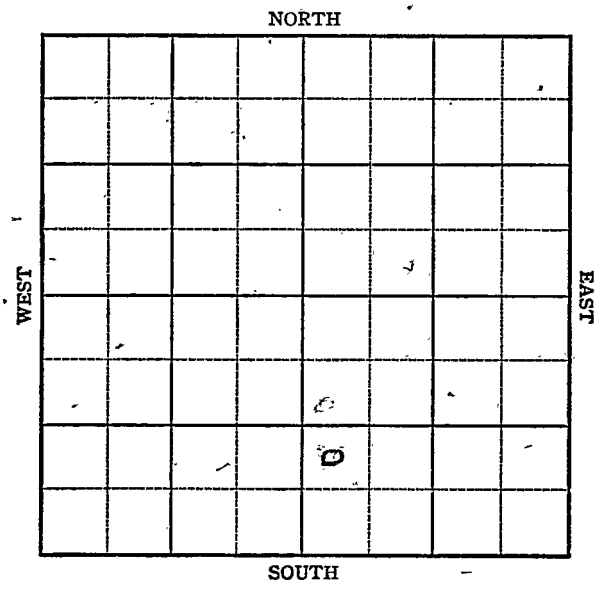

FORM 252-A
5M 12-46 PETROL

KANSAS Barton

Sec. 19 Twp. 16 R. 11-W

Well No. #5 Redetzke Farm

Black-Marshall Company

Kraft Prussa

____ Ft. from N. Line

990 Ft. from S. Line

____ Ft. from E. Line

330 Ft. from W. Line

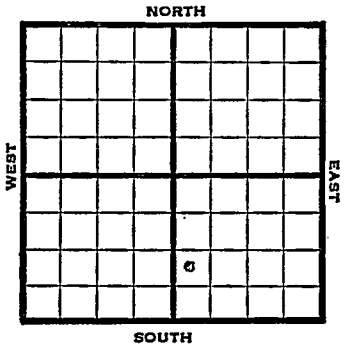


| 1947 | 1914 REPORT |
|---|---|
| 2/5 | 8" @ 276'<br>WOC |
| 2/12 | Anhy 765'<br>Drlg 3277' |
| 2/19 | Lans 3080<br>Arb 3349<br>5" @ 3350<br>TD 3361<br>1100' oil |
| 2/26 | Swab 30 bbls oil in 8 hrs |
| 3/4 | TD 3361' |
| 3/11 | Swb 30 bbls oil in 18 hrs |
| 3/26 | Arb. 3349'<br>5" @ 3350'<br>Pump 40 oil & 2% w/pot<br>TD 3361'<br>42.0 Gr. |
| | COMPLETED |

Form 26 200 Bks. 10-46 Petrol

Kansas

Kraft-Prusa Pool

Map No. 55 Sec. 19 Twp. 16 R. 11W

Well No. 5 Redetzke

Black-Marshall Company

FIRST REPORT Contractor

NW SW SE

SECTION PLAT

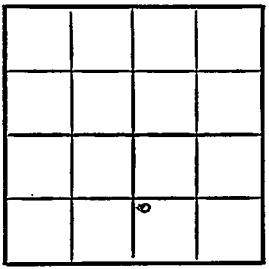

____ Ft. from N. Line

990 Ft. from S. Line

____ Ft. from E. Line

330 Ft. from W. Line

Barton County

Location

Rig up

Drilling and Remarks:

8" @ 276 WOC

RECORD

Cased ____ in., ____ ft.

Sand

Gas

Oil

Total Depth

PRODUCTION

1st 24 hrs. Nat.

1st 24 hrs. after shot

Gas ____ Cu. Ft.

Dry Hole

Abandoned

Date

FEB 5 1947 19

S. J. LEWIS Scout

Form 26 200 Bks. 10-46 Petrol

Kraft-Prusa

Kansas

Map No. K55 Sec. 19 Twp. 16 R. 11W

Well No. 5 Redetzke

Black-Marshall Company

COMPLETE Contractor

NW SW SE

E1,1914

SECTION PLAT

| | | | |
|---|---|---|---|
| | | | |
| | | | |
| | | | |
| | | o | |

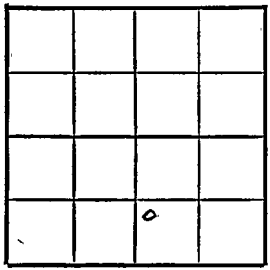

____ Ft. from N. Line

990 Ft. from S. Line

____ Ft. from E. Line

330 Ft. from W. Line

Barton County

Location

Rig up

Drilling and Remarks:

Art 3349

5" @ 3350

Pump 40 oil + 2%

W Pot

42° Gr

RECORD

Cased ____ in., ____ ft.

Sand

Gas

Oil

Total Depth 3361

PRODUCTION

1st 24 hrs. Nat.

1st 24 hrs. after shot

Gas ____ Cu. Ft.

Dry Hole

Abandoned

Date

MAR 2 6 1947 19

S. J. LEWIS Scout