FORM 51

Barton KANSAS

Section 19 Township 16 Range 11W

Well No. 5 - Redetzke

Company Gulf Oil

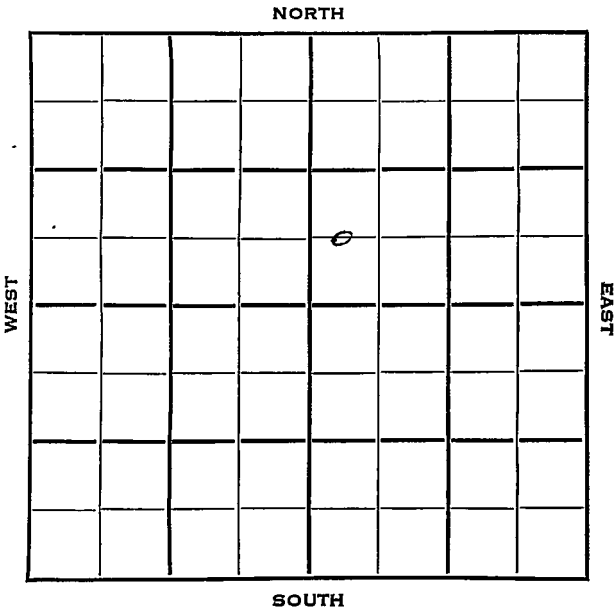

FORM 252-B

KANSAS ✓

Sec. 19 Twp. 16 R. 11W

Well No. #5 Redestzke Farm

Gulf Oil Company

Contractor

Ft. from N. Line

660 Ft. from S. Line

Ft. from E. Line

330 Ft. from W. Line

C W L SW NE

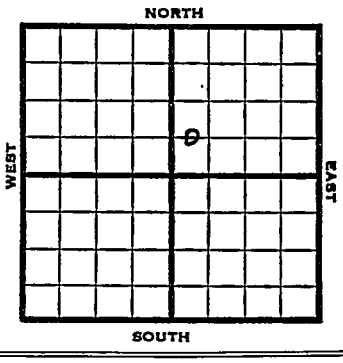

1953	Elev. 1913' REPORT
1/21	Location
1/29	Anhy 770 8" @ 779 Drlg. 1465
2/5	Heeb 2963' Br li 3059' Lans. 3077' Arb. 3330'-35' RTD
2/12	5" @ 3331' CO 3335' S/111 BO 4 hrs 2300' off btm
2/19	NR
2/25	Spud 1-22-53 Oil well TD 3335 Anhy 770 8" @ 779 Heeb 2963 Br. lime 3059 Lans. 3077 Arb. 3330 TD 3335 5" @ 3331 CO to 3335 S/111 BO 4 hr. Comp. 2377 BOPD COMPLETED

FORM 275 FOR SALE BY KANSAS BLUE PRINT CO.

County Barton State Kansas

Sec. 19 (Blk. Twp.) 16 (Sur. Rge.) 11W Map No.

Operator Gulf Oil

Well No. 5 Farm Redetzke

Elev. Location C W L SW NE

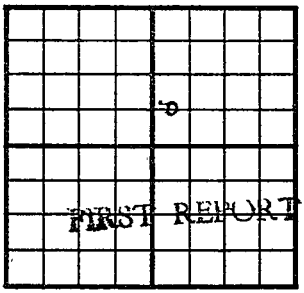

660 Ft. From S Line NE

330 Ft. From W Line Quarter

1st. Report JAN 21 1953

Completion

Remarks

Spudding Date

Drlg. Data

Location

J. G. McGEHEE

FORM 275 FOR SALE BY KANSAS BLUE PRINT CO

County Barton State Kansas

Sec. 19 (Blk. Twp.) 16 (Sur. Rge.) 11W Map No.

Operator Gulf Oil

Well No. 5 Farm Redetzke

Elev. 1913 Location C W L SW NE

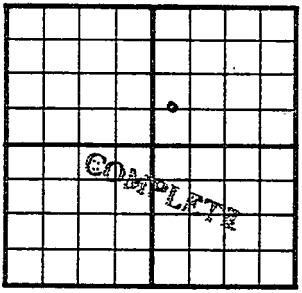

660 Ft. From S Line NE

330 Ft. From W Line Quarter

1st. Report

Completion FEB 25 1953

Remarks

Spudding Date 1-22-53

Drlg. Data Oil well TD 3335

Anhy 770 8" @ 779 Heeb. 2963

Br. lime 3059 Lans. 3077 Arb. 3330

TD 3335 5" @ 3331 CO to 3335

S/ 111 bo 4 hr. Comp. 2377 bopd

J. G. McGEHEE