FORM 51

Barton

KANSAS

Section 19 Township 16 Range 11W

Well No. 6 - Rêdetzkê

Company Brunson Drlg

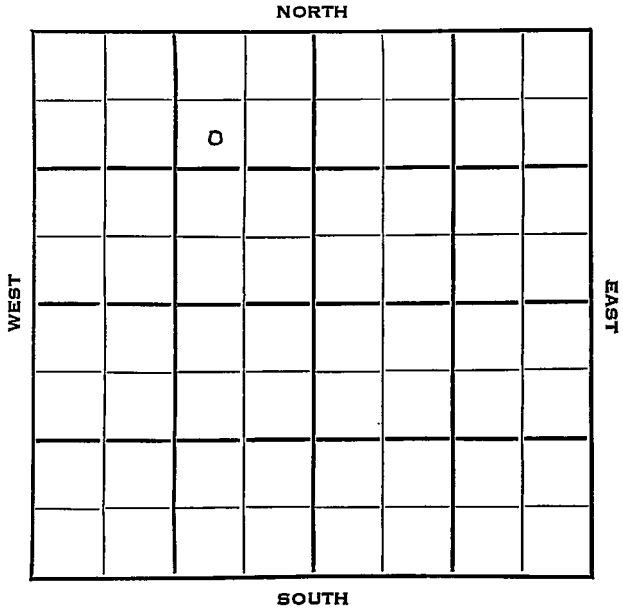

FORM 252-B

KANSAS ✓

Barton

Sec. 19 Twp. 16 R. 11W

Well No. #6 Redetzke Farm

Brunson Drlg. Company

Contractor

990 Ft. from N. Line

Ft. from S. Line

990 Ft. from E. Line

Ft. from W. Line

SW NE NW

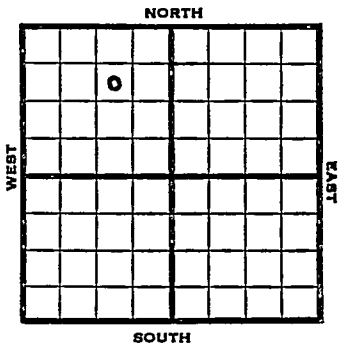

1952

Elev. 1890' REPORT

12/23 Spud 12-20-52
8" @ 325

12/25 " "

1/1 Drlg. 950

1/8 Heeb 2942 Doug 2971 Br 1 3035 Lans 3053 Arb 3312 RTD 3314 5" @ 3313

1/22 DD 3316' TD S/3½ BOPH 500 A

1/29 NR

2/5 S/40 BO 10 hrs. POP

2/11 Spud 12-20-52
Oil Well
TD 3316
8" @ 325
Heeb 2942, Doug 2971, Br lime 3035, Lans 3053, Arb. 3312
TD 3314
5" @ 3313
DD 3316, S/3½ boph 500 A
S/40 boph 10 hrs.
Comp. 298 bopd 22% wtr.

COMPLETED

FORM 275 FOR SALE BY KANSAS BLUE PRINT CO

County Barton State Kansas

Sec. 19 (Blk. Twp.) 16 (Sur. Rge.) 11W Map No.

Operator Brunson Drlg.

Well No. 6 Farm Redetzke

Elev. Location SW NE NW

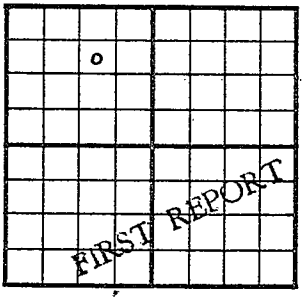

990 Ft. From N Line NW

990 Ft. From E Line Quarter

1st. Report DEC 23 1952

Completion

Remarks

Spudding Date 12-20-52

Drlg. Data

8"@325

J. G. McGEHEE

FORM 275 FOR SALE BY KANSAS BLUE PRINT CO.

County Barton State Kansas

Sec. 19 (Blk. Twp.) 16 (Sur. Rge.) 11W Map No.

Operator Brunson Drlg.

Well No. 6 Farm Redetzke

Elev. 1890 Location SW NE NW

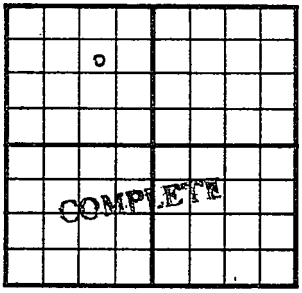

990 Ft. From N Line NW

990 Ft. From E Line Quarter

1st. Report

Completion FEB 11 1953

Remarks

Spudding Date 12-20-52

Drlg. Data Oil well TD 3316

8" @ 325 Heeb. 2942 Doug. 2971

Br. lime 3035 Lans. 3053 Arb. 3312

TD 3314 5" @ 3313 DD 3316 S/ 3½ boph

500 A S/ 40 boph 10 hr.

Comp. 298 bopd 22% wtr.

J. G. McGEHEE