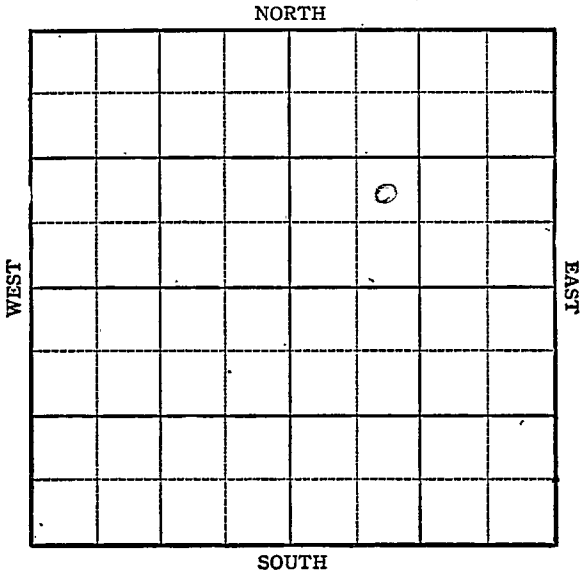


Section 19 Township 16 Range 11W

Well No. #4 A. Redetzke

Company Gulf



Barton Co.

FORM 252-A
5M 3-44 PETROL

KANSAS

Kraft Prusa

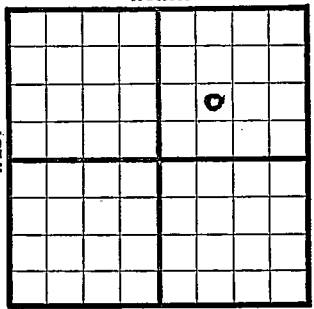
Sec. 19 Twp. 16 R. 11 W

Well No. 4 A. Redetzke Farm

Gulf Company

NE SW NE

NORTH



_____ Ft. from N. Line

990 Ft. from S. Line

_____ Ft. from E. Line

990 Ft. from W. Line

Elev. 1914

1944

REPORT

9-13 8" 354 WOC
 9/21 Drlg. 2275
 9/28 Drlg. 2685

10/4 Arb. 3340-41 TD
 5" @ 3340 RUST

10/11 " " " " "

10/18 TD 3342 Pump 108 oil in 6 hrs.
 10/25 " " " " " " " "
 11/2 " " " " " " " "

11/8 Arb 3340
 5" @ 3340
 Pump 379 oil plus 133 wtr. pot.
 T₃ 3343
 Grav. 42.5

COMPLETED

Pool Name Kro st Prusa

KANSAS
 Map No. 55 Sec. 19 Twp. 16 R. 11W

Well No. 4 A. Redetzke

Gulf Company

FIRST REPORT Contractor


NE SW NE

SECTION PLAT

_____ Ft. from N. Line

990 Ft. from S. Line

_____ Ft. from E. Line

990 Ft. from W. Line

Barton County

Location _____

Rig up _____

Drilling and Remarks:

8" - 354 WOC

RECORD

Cased _____ in., _____ ft.

Sand _____

Gas _____

Oil _____

Total Depth _____

PRODUCTION

1st 24 hrs. Nat. _____

1st 24 hrs. after shot _____

Gas _____ Cu. Ft.

Dry Hole _____

Abandoned _____

Date

SEP 13 1944 19 _____ S. J. LEWIS Scout

Pool Name Kraft-Prusa

Map No. 55 Sec. 19 Twp. 16 R. 11 W

Well No. 4 A Redetzke

Gulf Company

COMPLETED Contractor

NE SW NE

SECTION PLAT

		o	

_____ Ft. from N. Line

990 Ft. from S. Line

_____ Ft. from E. Line

996 Ft. from W. Line

Barton

Location _____

Rig up _____

Drilling and Remarks:

Ce 83340

5" @ 3340

Pump 379 oil + 133 Water

RT

42 5/8

RECORD

Cased _____ in., _____ ft.

Sand _____

Gas _____

Oil _____

Total Depth 3348

PRODUCTION

1st 24 hrs. Nat. _____

1st 24 hrs. after shot _____

Gas _____ Cu. Ft.

Dry Hole _____

Abandoned _____

Date

NOV 8 1944 19

S. J. LEWIS Scout