DX 78-1

Barton KANSAS

Section 19 Township 16 Range 11W

Well No. 8 Redetzke

Company Brunson Drlg.

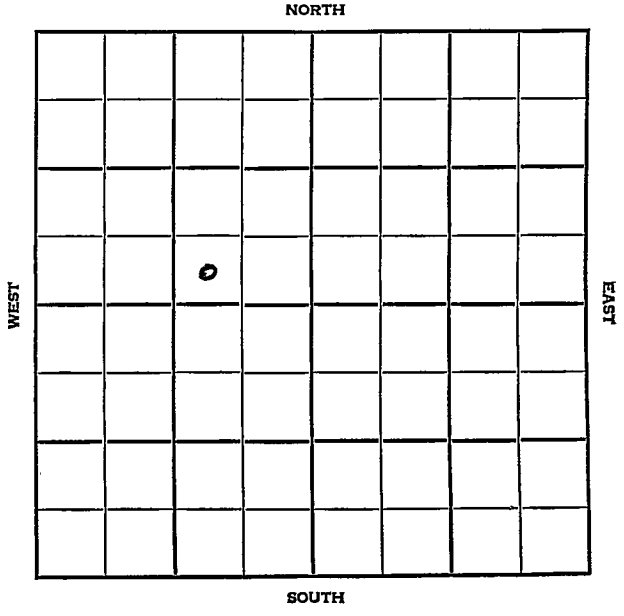

Barton KANSAS

SEC.	TWP.	R.
19	16	11 W

WELL NO.

8 Redetzke FARM

COMPANY

Brunson Drlg.

CONTRACTOR

Pam-Kar

Kraft-Prusa Pool

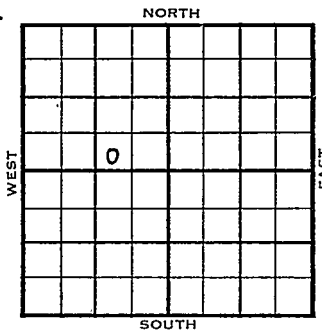

Ft. from N. Line

330 Ft. from S. Line

990 Ft. from E. Line

Ft. from W. Line

SW SE NW

1954	ELEVATION 1887' REPORT
10/27	Spud 10-20-54 Drlg. 2504'
11/10	Spud 10-2054 - Oil Well TD 3328' 8" @ 327' Anhy 740', Ft. Riley 1550', Heeb 2952', Doug. 2980', Br lime 3044', ans 3062', Arb. 3320' TD 3328' 5" @ 3325' CO to 3328' P/14 boph Comp. 25 bopd

COMPLETED

DX-78

FORM 275 FOR SALE BY KANSAS BLUE PRINT CO.

County Barton State Kansas

Sec. 19 (Blk. / Twp.) 16 (Sur. / Rge.) 11W Map No.

Operator Brunson Drlg.

Well No. 8 Farm Redetzke

Elev. 1887 Location SW SE NW

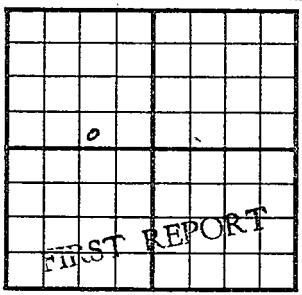

330 Ft. From S Line NW

990 Ft. From E Line Quarter

1st. Report OCT 27 1954

Completion

Remarks Pam-Kar - Contr.

Spudding Date 10-20-54

Drlg. Data Kraft-Prusa Pool

drlg. 2504

FABEN G'LSTRAP

FORM 275 FOR SALE BY KANSAS BLUE PRINT CO.

County Barton State Kansas

Sec. 19 (Blk. Twp.) 16 (Sur. Rge.) 11W Map No.

Operator Brunson Drlg.

Well No. 8 Farm Redetzke

Elev. 1887 Location SW SE NW

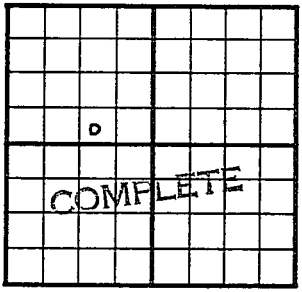

330 Ft. From S Line NW Quarter

990 Ft. From E Line

1st. Report

Completion NOV 10 1954

Remarks Kraft-Prusa Pool
Pam-Kar - Contr.

Spudding Date 10-20-54

Drlg. Data Oil well TD 3328

8" @ 327 Anhy 740 Ft. Riley 1550

Heeb. 2952 Doug. 2980 Br. lime 3044

Lans. 3062 Arb. 3320 TD 3328 5" @

3325 CO to 3328 P/ 14 boph

Comp. 25 bopd

FABEN GILSTRAP