

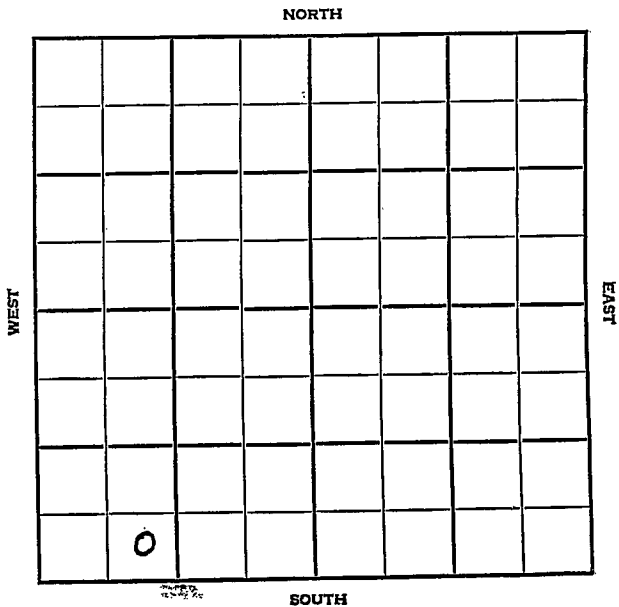
Barton KANSAS

DX 78-1

Section 20 Township 16 Range 11W

Well No. 1 Esfeld

Company L. C. Knight



Barton KANSAS

SEC. 20 TWP. 16 R. 11W

WELL NO. 1 Esfeld FARM

COMPANY L. C. Knight

CONTRACTOR Co. tools

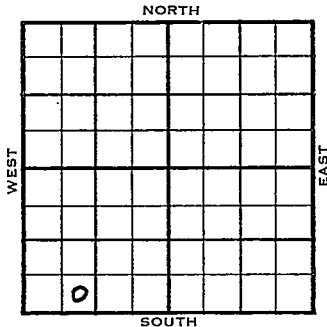
Kraft-Prusa Pool

\_\_\_\_\_ Ft. from N. Line

330 \_\_\_\_\_ Ft. from S. Line

\_\_\_\_\_ Ft. from E. Line

990 \_\_\_\_\_ Ft. from W. Line



SE SW SW  
Cont'l FO

1954 ELEVATION REPORT

7/28 Spdg 7-21-54  
10" @ 20  
WOC

8-11 Spdg 7-21-54  
D&A  
TD 3010  
10" @ 20  
Heeb 2941 Doug. 2987  
DST 2989-96 Rec. 3' mud  
TD 3010  
D&A

**ABANDONED**

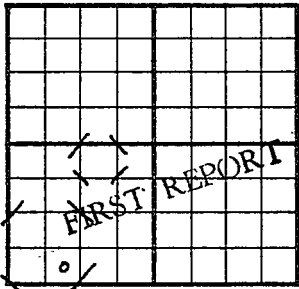
County **Barton** State **Kansas**

Sec. **20** (Blk. Twp.) **16** (Sur. Rge.) **11W** Map No.

Operator **L. C. Knight**

Well No. **1** Farm **Esfeld**

Elev. Location **SE SW SW**



**330** Ft. From **S** Line **SW**

**990** Ft. From **W** Line Quarter

Ist. Report **JUL 28 1954**

Completion

Remarks **Cont'l Permout**

**Co. tools**

Spudding Date **7-21-54**

Drlg. Data **Kraft-Prusa Pool**

**10" @ 20 WOC**

