FORM 5I 5M PETROL

KANSAS Barton

Section 20 Township 16 Range 11W

Well No. 4 Esfeld

Company Taxon

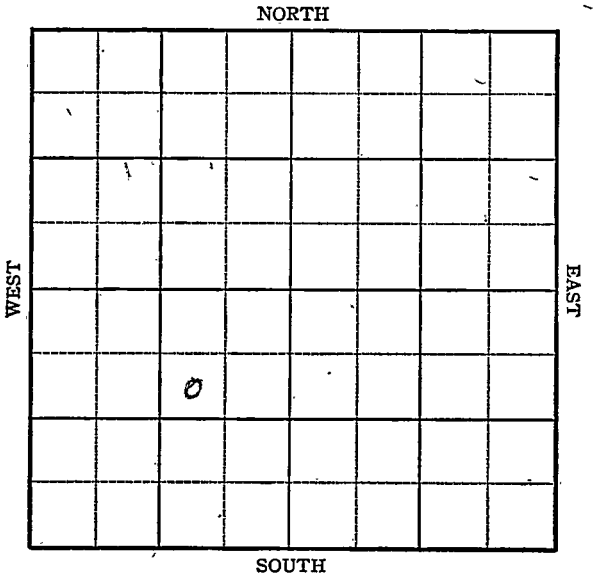

FORM 252-A
5M 3-45 PETROL

KANSAS Barton

Sec. 20 Twp. 16 R. 11 W

Well No. #4 Esfeld Farm

Taxon Company

990 Ft. from N. Line

Ft. from S. Line

990 Ft. from E. Line

Ft. from W. Line

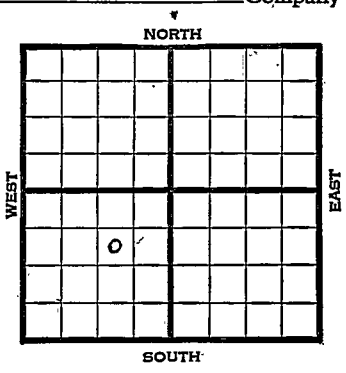

SW NE SW Elev. 1973

1945	REPORT
8/15	Location
8/22	10" @ 216' WOC
8/29	Drlg. 2616
9/5	Arb. 3300
	TD 3306
	6" @ 3301 RUST
9/12	TD 3309' swb. 30 oil per hr. 12 hrs.
9/19	Arb 3300
	6" @ 3301
	TD 3309'
	Pump 551 Pot.
	Grav. 42.0

COMPLETED

FORM 26 200 BKS 44 PETROL

KANSAS

Kansas

Pool Name Kraft-Prusa

Map No. 55 Sec. 20 Twp. 16- R. 11W

Well No. 4 Esfeld

Taxon Company

FIRST REPORT Contractor

SW NE SW

990 Ft. from N. Line

Ft. from S. Line

990 Ft. from E. Line

Ft. from W. Line

SECTION PLAT

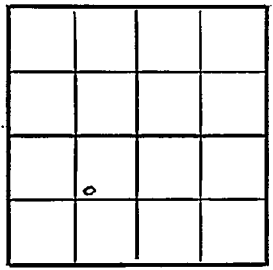

Barton County

Location X

Rig up

Drilling and Remarks:

RECORD

Cased in., ft.

Sand

Gas

Oil

Total Depth

PRODUCTION

1st 24 hrs. Nat.

1st 24 hrs. after shot

Gas Cu. Ft.

Dry Hole

Abandoned

Date

AUG 15 1945 19 S. J. LEWIS Scout

FORM 26 200 BKS. 1 44 PETROL

Pool Name Kraft-Prusa

KANSAS — Kansas

Map No. 5 S Sec. 20 Twp. 16 R. 11W

Well No. 4 Esfeld

Texon Company

COMPLETED Contractor

SW NE SW

E1,1873

SECTION PLAT

	o		

990 Ft. from N. Line

Ft. from S. Line

990 Ft. from E. Line

Ft. from W. Line

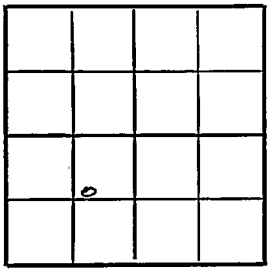

Barton County

Location

Rig up

Drilling and Remarks:

Art 3300

6" @ 3301

Pump 551 Pot

42 o Gr

RECORD

Cased in., ft.

Sand

Gas

Oil

Total Depth 3309

PRODUCTION

1st 24 hrs. Nat.

1st 24 hrs. after shot

Gas Cu. Ft.

Dry Hole

Abandoned

Date

SEP 1 9 1945 19

S. J. LEWIS Scout