

KANSAS

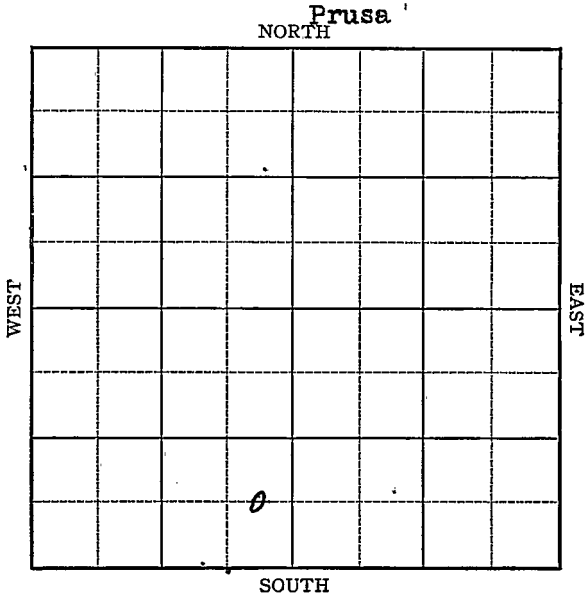
Barton

FORM 51,5M 4-41 PETROL

Section 20 Township 16 Range 11-W

Well No. #1 Esfeld

Company TEXON et al



Sec. 20 Twp. 16 R. 11-W

Well No. #1 Esfeld Farm

Taxon et al. Company

(Prusa)

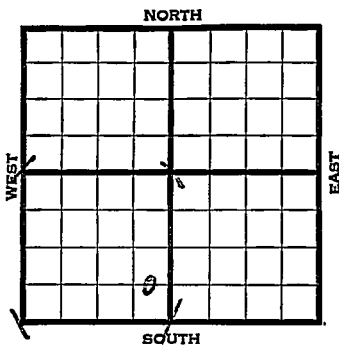
_____ Ft. from N. Line

660 Ft. from S. Line

330 Ft. from E. Line

_____ Ft. from W. Line

Elev. 1873



1941	REPORT
12/17	Derrick
12/24	10" - 202' Drlg. 1147'
12/31	Lans. 3019' Arb. 3298-3302' TD 6" - 3299' RUST.
1942	
1/8	2700' oil 1 hour.
1/15	T.D. 3306' Swab 15 oil. Temp. potential.
1/22	" " "
1/29	" " "
2/5	" " "
2/11	Arb. 3298' 6" - 3299' T.D. 3306' Echometer potential 5300 bbls. Maximum 3000 bbls. 43.6 Gravity
	ABANDONED

Map No. 55 Sec. 20 Twp. 16 R. 11WWell No. 1 EsfeldTexon etal

Company

Contractor

FIRST REPORT

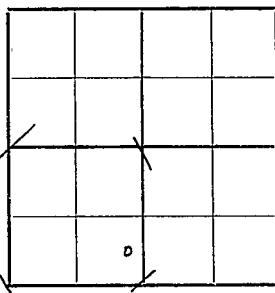
C E L SE SW

_____ Ft. from N. Line

660 Ft. from S. Line330 Ft. from E. Line

_____ Ft. from W. Line

SECTION PLAT



PRUSA POOL

Location _____

Rig up _____

Drilling and Remarks:

Derrick

RECORD

Cased _____ in., _____ ft.

Sand _____

Gas _____

Oil _____

Total Depth _____

PRODUCTION

1st 24 hrs. Nat. _____

1st 24 hrs. after shot _____

Gas _____ Cu. Ft.

Dry Hole _____

Abandoned _____

Date

DEC 17 1941 19S. J. LEWIS Scout

