FORM 51 10M 8-47

KANSAS Barton

Section 20 Township 16 Range 11W

Well No. #6 Prusa

Company Sinclair-Prairie etal

Kraft -Prusa

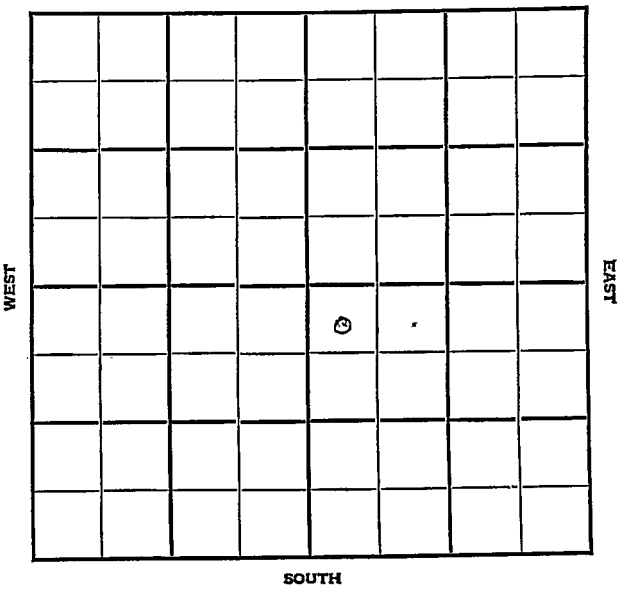

FORM 252-A
5M 9-47 PETROL

KANSAS

Barton

Sec. 20 Twp. 16 R. 11W

Well No. #6 Prusa Farm

Sinclair-Prairie et al Company

Kraft-Prusa

330 Ft. from N. Line

Ft. from S. Line

Ft. from E. Line

330 Ft. from W. Line

NW SE

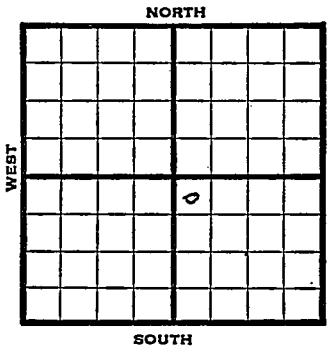


| | |
|---|---|
| 1947 | Elev. 1849' REPORT |
| 12/3 | Location |
| 12/10 | " |
| 12/17 | " |
| 12/30 | 10" @ 326'<br>Drlg. 1500' |
| 1948 | |
| 1/7 | Arbuckle 3298'<br>TD 3305' |
| 1/14 | 7"@ 3299'<br>18 shots 3180-85'<br>1000 acid<br>swb ½ bbl fluid 50% oil |
| 1/21 | Arb. 3298'<br>7" @ 3299'<br>TD 3305'<br>Abd. |

ABANDONED

Form 26 200 Bks. 10-46 Petrol

Kraft-Prusa

Kansas

Map No. _____ Sec. 20 Twp. 16 R. 11W

Well No. 6 Prusa

Sinclair-Prairie etal. Company

FIRST REPORT Contractor

NW SE

330 Ft. from N. Line

_____ Ft. from S. Line

_____ Ft. from E. Line

330 Ft. from W. Line

SECTION PLAT

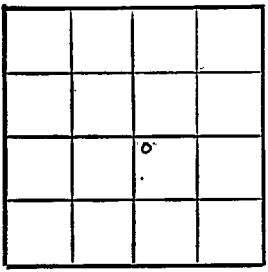

Barton County

Location X

Rig up _____

Drilling and Remarks:

RECORD

Cased _____ in., _____ ft.

Sand _____

Gas _____

Oil _____

Total Depth _____

PRODUCTION

1st 24 hrs. Nat. _____

1st 24 hrs. after shot _____

Gas _____ Cu. Ft.

Dry Hole _____

Abandoned _____

Date

DEC 3 1947 19 S. J. LEWIS Scout

Form 26 200 Bks. 10-46 Petrol

Kraft-Prusa Pool

Kansas

Map No. 55 Sec. 20 Twp. 16 R. 11W

Well No. 6 Prusa

Sinclair-Prairie etal. Company

ABANDONED Contractor

NW SE

E1,1849

SECTION PLAT

| | | | |
|---|---|---|---|
| | | | |
| | | | |
| | | o | |
| | | | |

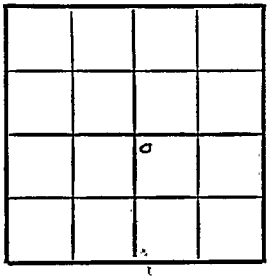

330 Ft. from N. Line

Ft. from S. Line

Ft. from E. Line

330 Ft. from W. Line

Barton County

Location

Rig up

Drilling and Remarks:

Cu X 3298

9" C 3299

RECORD

Cased in., ft.

Sand

Gas

Oil

Total Depth 3305

PRODUCTION

1st 24 hrs. Nat.

1st 24 hrs. after shot

Gas Cu. Ft.

Dry Hole

Abandoned

Date

JAN 21 1948 19

S. J. LEWIS Scout