FORM 51 25M 3-49 PETROL Barton KANSAS

Section 20 Township 16 Range 11W

Well No. #7 J/Prusa

Company Sinclair Oil & Gas

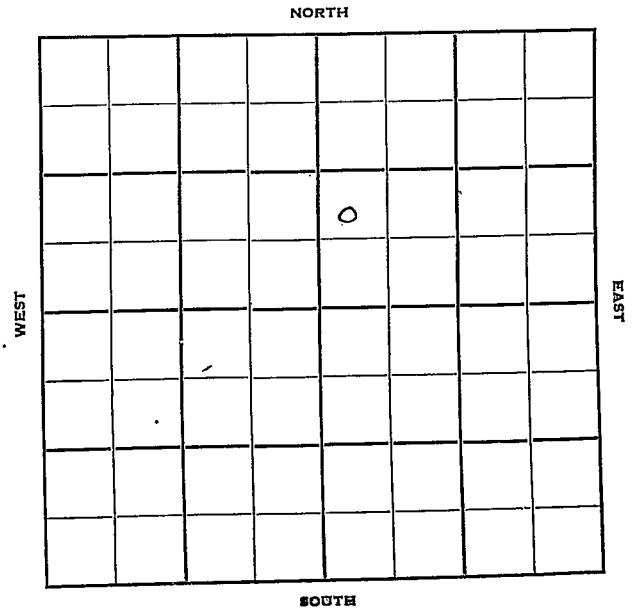

FORM 252-B
10M 11-50 PETROL

Barton KANSAS

Sec. 20 Twp. 16 R. 11 W ✓

Well No. # 7 J/Prusa Farm

Sinclair Oil & Gas Company

Contractor

Kraft-Prusa Pool

Ft. from N. Line

990 Ft. from S. Line

Ft. from E. Line

330 Ft. from W. Line

NW SW NE

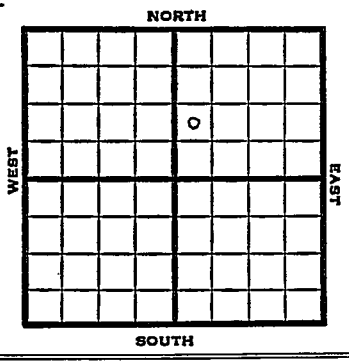

1951	Elev. 1836' REPORT
8/15	Location
1952 1/30	Spud 9-17-51 Oil Well TD 3286 10" @ 280 Top. 2617 Heeb. 2869 Tor. 2888 Doug. 2898 Br Li 2963 Lans. 2981 Cong. 3267 Arb. 3279-80 7" @ 3279 CO to 3280 B/ 3 goph 500 A TD 3286 HFW SP 3265 12/ 3225-30 12/ 3190-3205 12/ 3157-63 1000 A S/ 38 BO 47 BW 9 hr. Comp. 26 bopd 49% wtr.

COMPLETED

FORM 275 FOR SALE BY KANSAS BLUE PRINT CO.

County Barton State Kansas

Sec. 20 (Blk. Twp.) 16 (Sur. Rge.) 11W Map No.

Operator Sinclair Oil & Gas

Well No. 7 Farm J/ Prusa

Elev. Location NW SW NE

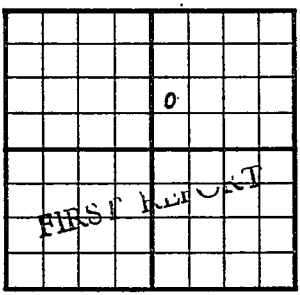

990 Ft. From S Line NE

330 Ft. From W Line Quarter

1st. Report. AUG 15 1951

Completion

Remarks

Spudding Date

Drlg. Data Kraft-Prusa Pool

Location

J. E. TYRA

FORM 275 FOR SALE BY KANSAS BLUE PRINT CO.

County Barton State Kansas

Sec. 20 (Blk. Twp.) 16 (Sur. Rge.) 11W Map No.

Operator Sinclair Oil & Gas

Well No. 7 Farm J. Prusa

Elev. 1836 Location NW SW NE

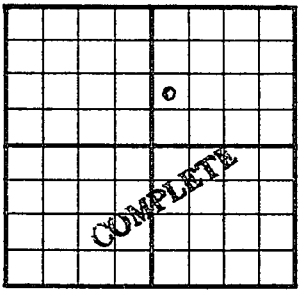

990 Ft. From S Line NE

330 Ft. From W Line Quarter

1st. Report

Completion JAN 3 0 1952

Remarks Kraft-Prusa Pool

Spudding Date 9-17-51

Drlg. Data Oil well TD 3286

10" @ 280 Top. 2617 Heeb. 2869

Tor. 2888 Doug. 2898 Br. lime 2963

Lans. 2981 Cong. 3267 Arb. 3279-80

7" @ 3279 CO to 3280 B/ 3 goph

500 A TD 3286 HFW SP 3265

12/ 3225-30 12/ 3190-3205 12/ 3157-63

1000 A S/ 38 bo 47 bw 9 hr.

Comp. 26 bopd 49% water

J. G. McGEHEE