FORM 51 O.W.W.O. Barton KANSAS

Section 20 Township 16 Range 11W

Well No. 8 Joe Prusa

Company Sinclair O&G

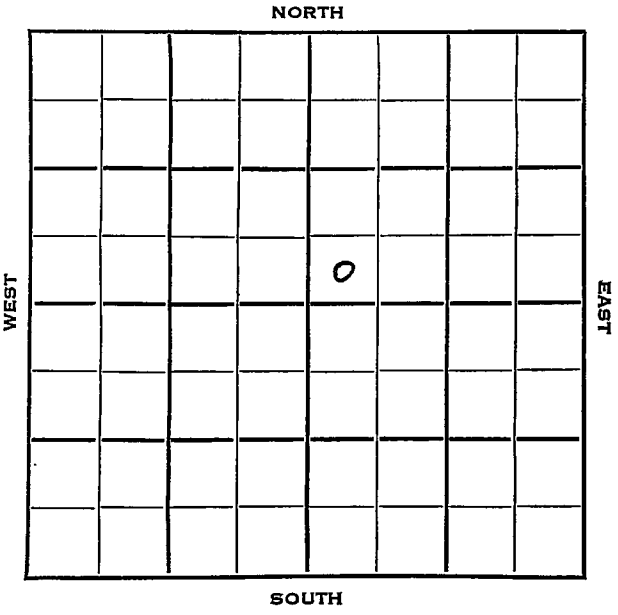

Barton KANSAS

SEC.	TWP.	R.
20	16	11W

WELL NO. 8 Joe Prusa FARM

COMPANY Sinclair O&G

CONTRACTOR Trans-Era

Kraft-Prusa Pool

_____ Ft. from N. Line

330 Ft. from S. Line

_____ Ft. from E. Line

330 Ft. from W. Line

SW SW NE

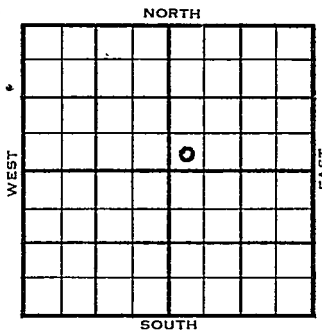

1954	ELEVATION 1847'	REPORT
2/17		Spud 2-13-54 Drlg. 1945'
3/31		Spud 2-13-54 Oil Well TD 3325' 10" @ 310' Heeb 2875', Tor 2893', Doug 2904' Doug. sd. 2920', DST 2903'-34' opn 3 hr, rec 170' o & gcm80# Br. Lime 2972', Lans2990 DST 3132'-45' opn 2 hr, rec 60' socm 70# Cong 3270' DST 3265'-75' opn 1 hr, rec 120' ho & gcm 120' clean oil 640# 5" @ 3325' TD 3325' Arb 3305', CO to 3298' 36/ 3270-76 1½ boph 6 hr. Hydro. Comp 21 bopd 2% Wtr.

COMPLETED

OVER

DX-78

1954 U.W.W.O.

11/17 Oil Well
TD 3325'
Heeb 2873'; Tor 2891', Doug 2920'
Lans 2987', Cong 3271', Arb 3305'
OTD 3325'
PB 2952'
88/ 2923-34 200 M-A
Hydro.
Comp 60 bopd.

FIRST REPORT
&
COMPLETED

FORM 275 FOR SALE BY KANSAS BLUE PRINT CO.

County Barton State Kansas

Sec. 20 (Blk. Twp.) 16 (Sur. Rge.) 11W Map No.

Operator Sinclair Oil & Gas

Well No. 8 Farm Joe Prusa

Elev. Location SW SW NE

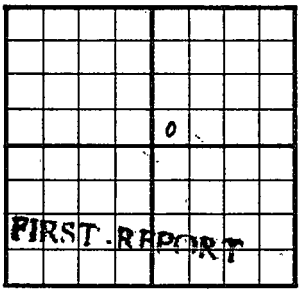

330 Ft. From S Line NE

330 Ft. From W Line Quarter

1st. Report FEB 17 1954

Completion

Remarks Trans-Era - Contr.

Spudding Date 2-13-54

Drlg. Data Kraft-Prusa Pool

drlg. 1945

J. G. McGEHEE

FORM 275 FOR SALE BY KANSAS BLUE PRINT CO.

County Barton State Kansas

Sec. 20 (Blk. Twp.) 16 (Sur. Rge.) 11W Map No.

Operator Sinclair Oil & Gas

Well No. 8 Farm Joe Prusa

Elev. 1847 Location SW SW NE

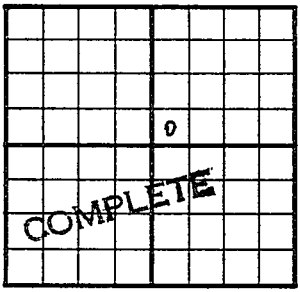

330 Ft. From S Line NE

330 Ft. From W Line Quarter

1st. Report

Completion MAR 31 1954

Remarks Kraft-Prusa Pool
Trans-Era - Contr.

Spudding Date 2-13-54

Drlg. Data Oil well TD 3325

10" @ 310 Heeb. 2875 Tor. 2893

Doug. 2904 Doug. sd. 2920 DST 2903-34

open 3 hr. Rec. 170' o & gcm 80#

Br. lime 2972 Lans. 2990 DST 3132-45

open 2 hr. Rec. 60' socm 70#

Cong. 3270 DST 3265-75 open 1 hr.

Rec. 120' ho & gcm 120' clean oil 640#

5" @ 3325 TD 3325 Arb. 3305 CO to 3298

36/ 3270-76 1½ boph 6 hr. Hydro.

Comp. 21 bopd 2% wtr.

J. G. McGEHEE

FORM 275 FOR SALE BY KANSAS BLUE PRINT CO.

O.W.W.O.

County Barton State Kansas

Sec. 20 (Blk. Twp.) 16 (Sur. Rge.) 11W Map No.

Operator Sinclair Oil & Gas

Well No. 8 Farm Joe Prusa

Elev. Location SW SW NE

FIRST REPORT

COMPLETE

330 Ft. From S Line NE Quarter

330 Ft. From W Line

1st. Report NOV 17 1954

Completion NOV 17 1954

Remarks OWWO

O.W.W.O.

Spudding Date

Drlg. Data Oil well TD 3325

Heeb. 2873 Tor. 2891 Doug. 2920

Lans. 2987 Cong. 3271 Arb. 3305

OTD 3325 PB 2952 88/ 2923-34 200 M-A

Hydro. Comp. 60 bopd

FABEN GULSTRAP