KANSAS

FORM 51 5M 1-42 PETROL

Barton

Section 20 Township 16 Range 11-W

Well No. #5 Schmidt

Company Sinclair-Prairie

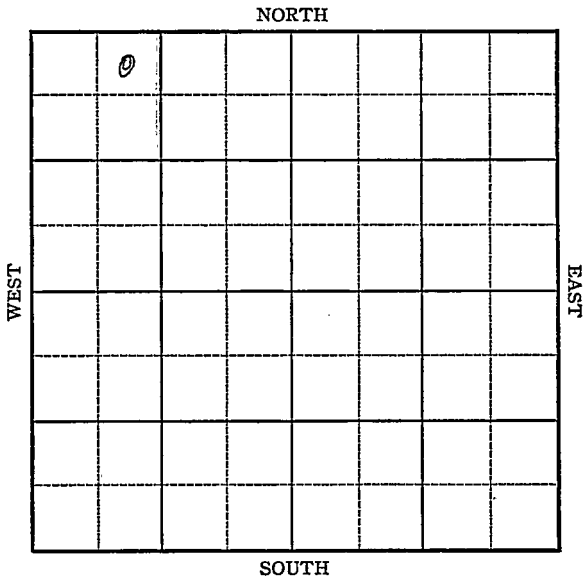

FORM 252-A
5M 9-42 GASS

KANSAS

Barton

Sec. 20 Twp. 16 R. 11-W

Well No. #5 Schmidt Farm

Sinclair-Prairie Company

Kraft Prusa

330 Ft. from N. Line

_____ Ft. from S. Line

_____ Ft. from E. Line

990 Ft. from W. Line

Elev: 1883

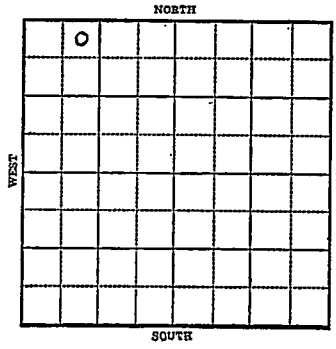

1943	REPORT
4/14	Cellar.
4/21	Rotary.
4/28	8" @ 286 Drlg. 1853'
5/5	Drlg. 2925
5/12	Rewod Arb 3394 Sand 3425-27 T.D. 5" @ 3425' Rust.
5/19	Lans 3029 BKC 3297 Congl 3372 Plug 3360 36 shots 3204-10 S.O. 1000 acid
5/26	Lans 3029 Cong. 3372 36 shots 3204-10 T.D. 3394' 4000 gal. acid Pump 498 Pot. Gravity 43.6
	COMPLETED

Form 26 200 Bks 5-42 Petrol

KANSAS Barton

Map No. 55 Sec. 20 Twp. 16 R. 11W

Well No. 5 Schmidt

Sinclair-Prairie Company

FIRST REPORT Contractor

NE NW NW

330 Ft. from N. Line

_____ Ft. from S. Line

_____ Ft. from E. Line

990 Ft. from W. Line

SECTION PLAT

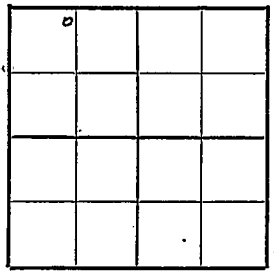

KRAFT PRUSA POOL

Location _____

Rig up _____

Drilling and Remarks:

Cellar

RECORD

Cased _____ in., _____ ft.

Sand _____

Gas _____

Oil _____

Total Depth _____

PRODUCTION

1st 24 hrs. Nat. _____

1st 24 hrs. after shot _____

Gas _____ Cu. Ft.

Dry Hole _____

Abandoned _____

Date

APR 14 1943 19 S. J. LEWIS Scout

Form 26 200 Bks 5-42 Petrol

KANSAS

Barton

Map No. 53 Sec. 20 Twp. 16 R. 11 W

Well No. 5 Schmidt

Sinclair-Prairie Company

COMPLETED Contractor

NE NW NW

330 Ft. from N. Line

Ft. from S. Line

Ft. from E. Line

990 Ft. from W. Line

SECTION PLAT



KRAFT PRUSA POOL

Location

Rig up

Drilling and Remarks:

Lane 3029
Cong 3372
36 shots 3204-10
4000 acid
Pump 498 Pot
43 6 Gr

RECORD

Cased in., ft.

Sand

Gas

Oil

Total Depth 3394

PRODUCTION

1st 24 hrs. Nat.

1st 24 hrs. after shot

Gas Cu. Ft.

Dry Hole

Abandoned

Date

MAY 2 6 1943 19

S. J. LEWIS Scout