Barton KANSAS

Form 51—5M—11-38—Palace

Section 20 Township 16 Range 11-W

Well No. 1 Peter Schmitt

Company Sinclair-Prairie

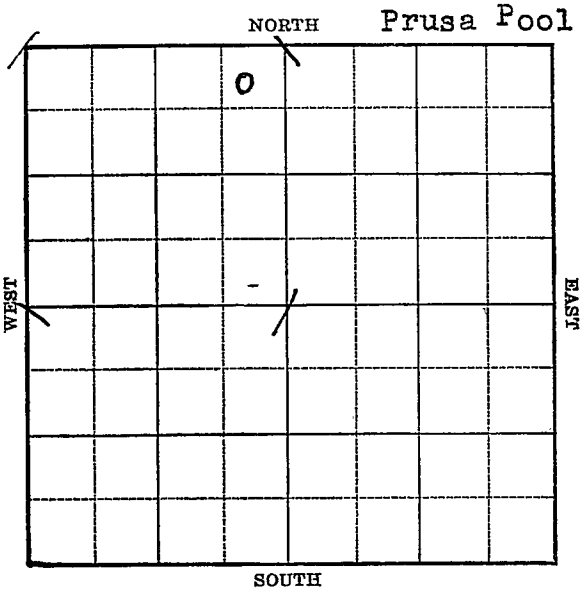

FORM 252-A 5M 10-38 KANSAS Barton

Sec. 20 Twp. 16 R. 11-W

Well No. #1 Peter Schmitt Farm

Sinclair-Prairie Company

(Prusa)

440 Ft. from N. Line

Ft. from S. Line

440 Ft. from E. Line

Ft. from W. Line

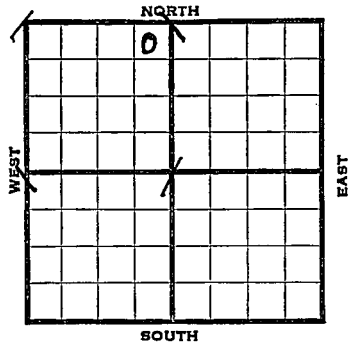

Elev. 1865'

1939	REPORT
4/12	S. H.
4/21	16" - 131' Drlg. 1800'
4/28	S. O. & G. 2851' Drlg. 2889'
5/5	Lans. 2975' S. O. 3070-3115'
	S. O. 3170-80' Cong. 3277'
	Quartzite 3270' S. O. 3297-
	3302' T.D. 7" - 3297'
5/10	Basil sand 3304'
	Pay 3306-10'
	T. D. 3310'
	Pump 71 bbls. 3 hours.
	Potential 213 bbls. No water.
	COMPLETED

Form 26—1M Bks.—2-29 Barton KANSAS

Map No. 55 Sec. 20 Twp. 16 R. 11W

Well No. 1 Peter Schmitt

Sinclair Prairie Company

Contractor

FIRST REPORT

NE NW

440 Ft. from N. Line

Ft. from S. Line

440 Ft. from E. Line

Ft. from W. Line

PRUSA POOL

SECTION PLAT

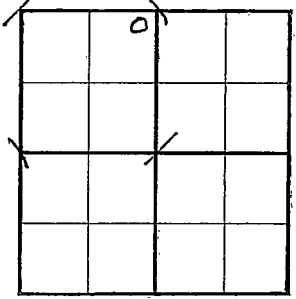

Location

Rig up

Drilling and Remarks:

SH

RECORD

Cased in., ft.

Sand

Gas

Oil

Total Depth

PRODUCTION

1st 24 hrs. Nat.

1st 24 hrs. after shot

Gas Cu. Ft.

Dry Hole

Abandoned

Date

APR 12 1939 19

H. D. Hatfield Scout

Form 26—1M Bks.—2-29 Barton KANSAS

Map No. 55 Sec. 20 Twp. 16 R. 11W

Well No. 1 Peter Schmidt

Sinclair Prairie Company

Contractor

COMPLETED

NE NW

440 Ft. from N. Line

Ft. from S. Line

440 Ft. from E. Line

Ft. from W. Line

PRUSA POOL

SECTION PLAT

	0		



Location

Rig up

Drilling and Remarks:

Basal Sand C.
3304
Pay. 3306-10
Pump 71 Bbls 3 hrs.
Pot. 213 No Water

RECORD

Cased in., ft.

Sand

Gas

Oil

Total Depth 3310

PRODUCTION

1st 24 hrs. Nat.

1st 24 hrs. after shot

Gas Cu. Ft.

Dry Hole

Abandoned

Date

MAY 10 1939 19 S. J. LEWIS Scout