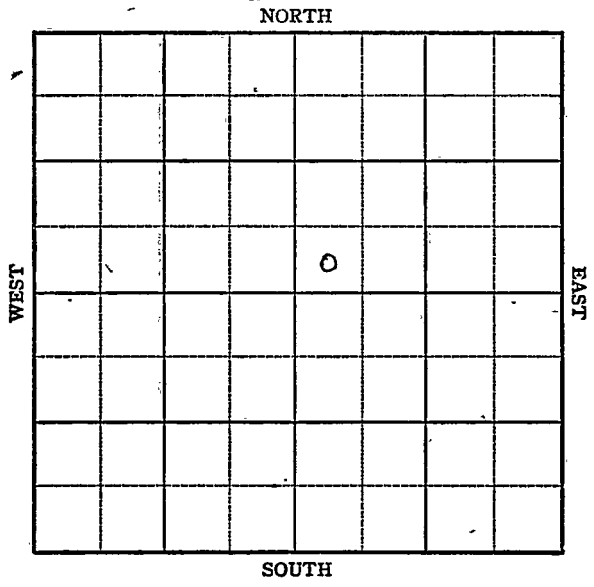


Section 21 Township 16 Range 11W

Well No. I Laudick

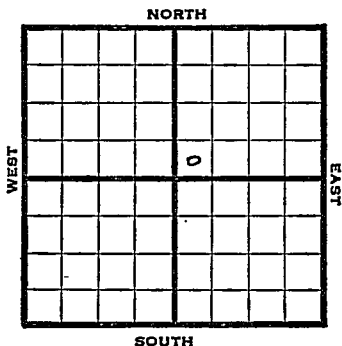
Company B. & R. Drlg.
Kraft-Prusa



Sec. 21 Twp. 16 R. 11W

Well No. #1 Laudick Farm
B. & R. Drlg. Company
Kraft-Prusa

 Ft. from N. Line
330 Ft. from S. Line
 Ft. from E. Line
330 Ft. from W. Line



SW NE

1947 Elev. 1871 REPORT

4/2 Surface hole.

4/9 8" @ 317'
 Anhy 700'
 Drlg 740'

4/15 Lansing 3040'
 Arbuckle 3363-80' TD
 5" @ 3370'
 RUST

4/23 " "

4/29 " "

5/7 Arb 3363
 TD 3380'

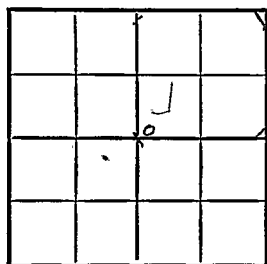
ABANDONED

Map No. 155 Sec. 21 Twp. 16 R. 11WWell No. 1 LaudickB & R Drlg. Company**FIRST REPORT**

Contractor

SW NE

SECTION PLAT



_____ Ft. from N. Line

330 Ft. from S. Line

_____ Ft. from E. Line

330 Ft. from W. LineBarton County

Location _____

Rig up _____

Drilling and Remarks:

surface hole

RECORD

Cased _____ in., _____ ft.

Sand _____

Gas _____

Oil _____

Total Depth _____

PRODUCTION

1st 24 hrs. Nat. _____

1st 24 hrs. after shot _____

Gas _____ Cu. Ft.

Dry Hole _____

Abandoned _____

Date

APR 2 1947 19S. J. LEWIS Scout

