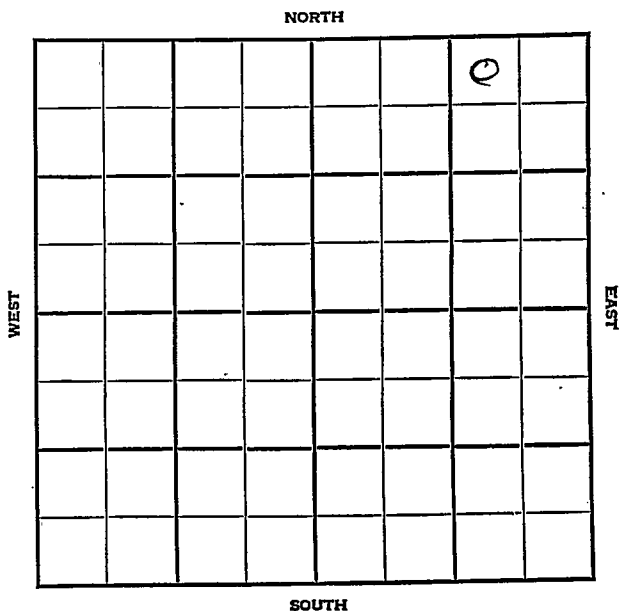


KANSAS

Section 21 Township 16 Range 11W

Well No. #1 Laudick

Company Anderson-Prichard



Sec. 21 Twp. 16 R. 11-W

Well No. #1 Laudick Farm

Anderson-Prichard Company

Kraft-Prusa Pool

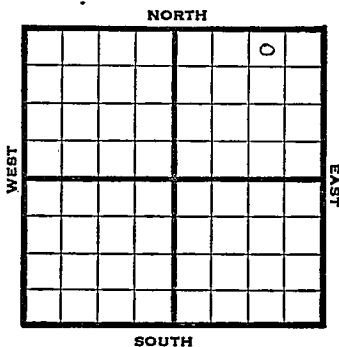
330' Ft. from N. Line

_____ Ft. from S. Line

990' Ft. from E. Line

_____ Ft. from W. Line

NW NE NE



1947

Elev. 1899' R E P O R T

12/10

Surface Hole

12/23

Lans. 3060'
Cong. 3351'
3408' in Cong.
TD 3408'

ABANDONED

Form 26 200 Bks. 10-46 Petrol
 Kansas

Map No. _____ Sec. 21 Twp. 16 R. 11W

Well No. 1 Laudick

Anderson-Prichard Company

FIRST REPORT Contractor

NW NE NE

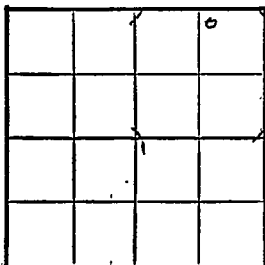
SECTION PLAT

330 Ft. from N. Line

_____ Ft. from S. Line

990 Ft. from E. Line

_____ Ft. from W. Line



Barton County

Location _____

Rig up _____

Drilling and Remarks:

surface hole

RECORD

Cased _____ in., _____ ft.

Sand _____

Gas _____

Oil _____

Total Depth _____

PRODUCTION

1st 24 hrs. Nat. _____

1st 24 hrs. after shot _____

Gas _____ Cu. Ft.

Dry Hole _____

Abandoned _____

Date

DEC 10 1947 19 _____

S. J. LEWIS

Scout

Map No. 55 Sec. 21 Twp. 16 R. 11W

Well No. 1 Laudick

Anderson-Prichard Company

ABANDONED Contractor

NW NE NE

E 11/1979
SECTION PLAT

330 Ft. from N. Line

_____ Ft. from S. Line

990 Ft. from E. Line

_____ Ft. from W. Line

			6

Barton County

Location _____

Rig up _____

Drilling and Remarks:

Liane 3060

Cong 3351

3405 in Cong

RECORD

Cased _____ in., _____ ft.

Sand _____

Gas _____

Oil _____

Total Depth *3405*

PRODUCTION

1st 24 hrs. Nat. _____

1st 24 hrs. after shot _____

Gas _____ Cu. Ft.

Dry Hole _____

Abandoned _____

Date

DEC 23 1947

S. J. LEWIS Scout