FORM 51

Barton KANSAS

Section 29 Township 16 Range 11 W

Well No. # 8 Joseph

Company Gulf Oil

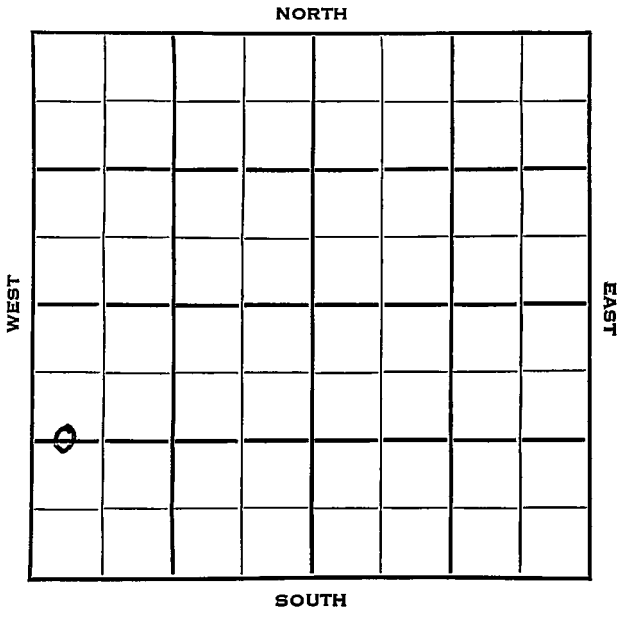

FORM 252-B

Barton KANSAS ✓

Sec. 29 Twp. 16 R. 11W

Well No. #8 Joseph Farm

Gulf Oil Company

Contractor

Ft. from N. Line

1320 Ft. from S. Line

Ft. from E. Line

330 Ft. from W. Line

C W½ W½ SW

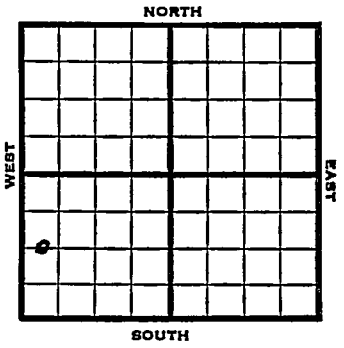

1952	Elev.1909' REPORT
12/3	MIM
12/4	"
12/18	Doug 2986 Ø3006
12/25	Drlg 3006
1/1	RTD 3329 5" @ 3329
1/8	DD 3331 TD FU 450' Oil 1½ Hr. S/32 BO 6 Hrs. S/26 BO 5 Hrs. POP
1/23	Spud 12-8-52 Oil Well TD 3331 8" @ 746 Doug 2986, Br lime 3043, Lans 3059, Arb.3327 TD 3329 5" @ 3329 DD 3331, FU 450' oil 1½ hrs. S/32 bo 6 hrs. S/26 bo 5 hrs. Comp. 186 bopd

COMPLETED

FORM 275 FOR SALE BY KANSAS BLUE PRINT CO.

County Barton State Kansas

Sec. 29 (Blk. Twp.) 16 (Sur. Rge.) 11W Map No.

Operator Gulf Oil

Well No. 8 Farm Joseph

Elev. Location C W½ W½ SW

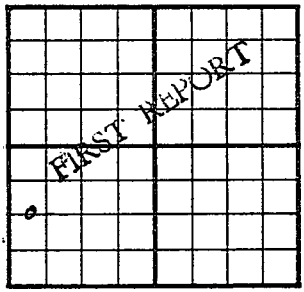

1320 Ft. From S Line SW

330 Ft. From W Line Quarter

1st. Report DEC 3 1952

Completion

Remarks

Spudding Date

Drlg. Data

M I M

J. G. McGEHEE

FORM 275 FOR SALE BY KANSAS BLUE PRINT CO.

County Barton. State Kansas

Sec. 29 (Blk. Twp.) 16 (Sur. Rge.) 11W Map No.

Operator Gulf Oil

Well No. 8 Farm Joseph

Elev. 1909 Location C W½ W½ SW

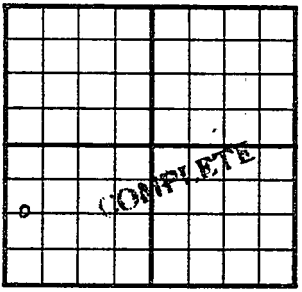

1320 Ft. From S Line SW

330 Ft. From W Line Quarter

1st. Report

Completion JAN 2 3 1953

Remarks

Spudding Date 12-8-52

Drlg. Data Oil well TD 3331

8" @ 746 Doug. 2986 Br. lime 3043

Lans. 3059 Arb. 3327 TD 3328

5" @ 3329 DD 3331 FU 450' oil 1½ hr.

S/ 32 bo 6 hr. S/ 26 bo 5 hr.

Comp. 186 bopd

J. G. McGEHEE