KANSAS
FORM 31 SM PETROL

Barton

Section 29 Township 16 Range 11W

Well No. #5 Joseph

Company Gulf

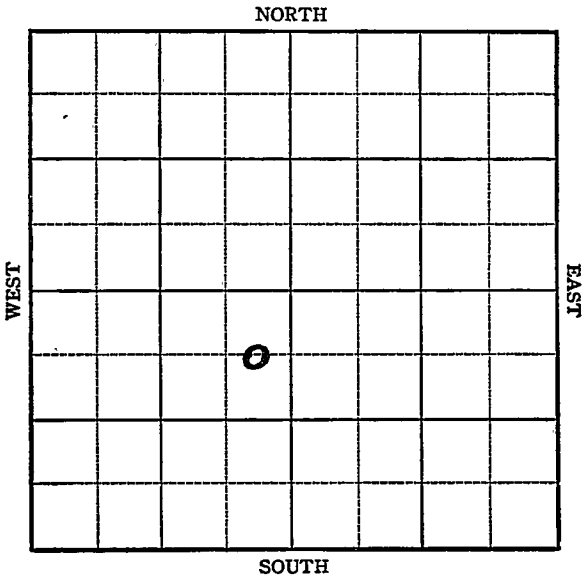

FORM 252-A
5M 3-44 PETROL KANSAS Barton

Sec. 29 Twp. 16 R. 11-W

Well No. #5 Joseph Farm

Gulf Company

660 Ft. from N. Line

Ft. from S. Line

330 Ft. from E. Line

Ft. from W. Line

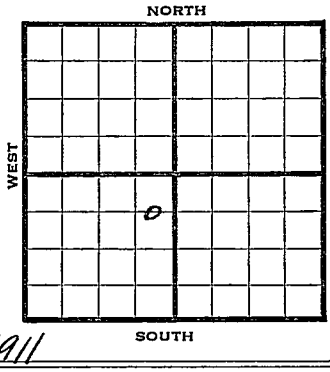

Kraft Prusa Elev. 1911

1944	REPORT
3/15	Drlg. 130'
3/22	Drlg. 2635 8" @ 378
3/29	Arb 3328-30 TD 5" @ 3328 Rust
4/5	Swb 71 oil
4/12	5" @ 3328 Arb 3328 TD 3330 Depth Pot 3000 Gravity 42.7

COMPLETED

Form 26 200 Bks 5-42 Petrol

Barton

KANSAS

Map No. Sec. 29 Twp. 16 R. 11W

Well No. 5 Joseph

Gulf Company

FIRST REPORT Contractor

C E L NE SW

SECTION PLAT



660 Ft. from N. Line

Ft. from S. Line

330 Ft. from E. Line

Ft. from W. Line

Kraft Prusa Pool

Location

Rig up

Drilling and Remarks:

130'

RECORD

Cased in., ft.

Sand

Gas

Oil

Total Depth

PRODUCTION

1st 24 hrs. Nat.

1st 24 hrs. after shot

Gas Cu. Ft.

Dry Hole

Abandoned

Date

MAR 15 1944 19 S. J. LEWIS Scout

Form 26 200 Bks 5-42 Petrol Barton

KANSAS

Map No.) / Sec. 29 Twp. 16 R. 11W

Well No. 5 Joseph

Gulf Company

COMPLETED Contractor

C E L NE SW

SECTION PLAT

660 Ft. from N. Line

Ft. from S. Line

330 Ft. from E. Line

Ft. from W. Line

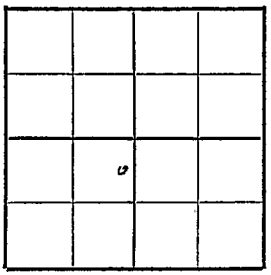

Kraft Prusa Pool

Location

Rig up

Drilling and Remarks:

Ar X 3328

5" @ 3328

Dep. Th Pr X 3000

42 Z Gr

RECORD

Cased in., ft.

Sand

Gas

Oil

Total Depth 3330

PRODUCTION

1st 24 hrs. Nat.

1st 24 hrs. after shot

Gas Cu. Ft.

Dry Hole

Abandoned

Date

APR 1 2 1944 19

S. J. LEWIS Scout