Form 51—DM—7-38—Palace O.W.W.O. Barton KANSAS

Section 30 Township 16 Range 11-W

Well No. #2 Esfeld (Twin Well)

Company Skelly Oil

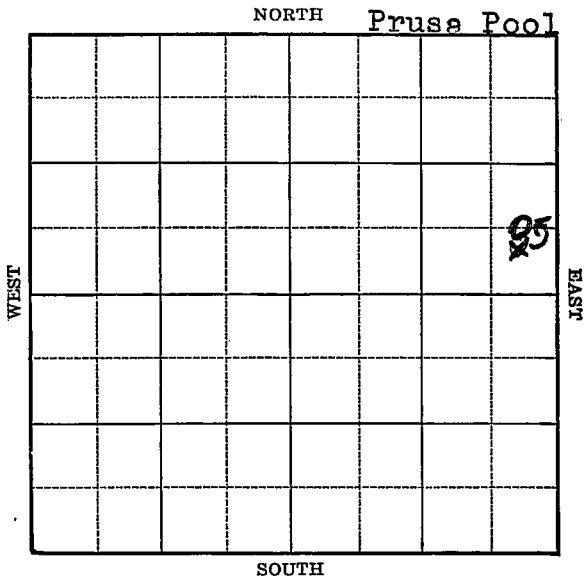

FORM 252-A-5M-2-40 O.W.W.O. KANSAS Barton

Sec. 30 Twp. 16 R. 11-W

Well No. #2 Esfeld (Twin well) Farm

Skelly Oil Company

(Prusa)

Ft. from N. Line

~~510~~ 660 Ft. from S. Line

330 Ft. from E. Line

Ft. from W. Line

NORTH

WEST EAST

SOUTH

C E L SE NE

Elev. 1901

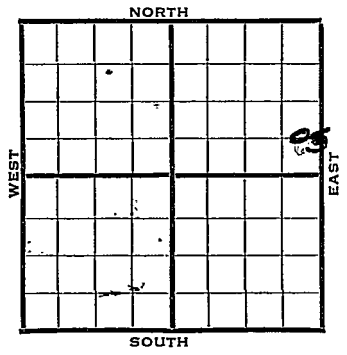

1940	REPORT
7/24	Rotary.
8/2	8-5/8" - 391' Drlg. 1770'
8/8	Lans. 3030' 5" - 3035'
	T.D. 3036' RUST.
8/14	" " "
8/22	T.D. 3117' Water. P.B. to 2990
	WOC.
8/29	" " "
9/4	Lans. 3030'
	5" - 3035'
	T.D. 3117'
	P.B. to 2877½'
	40 shots 2870-75'
	2000 acid.
	Pump 1251 bbls.
	COMPLETED

OVER

1953
7/22

O.W.W.O.

Oil well TD 3117 Top 2690
Doug 2956 Lans 3035
OTD 3117 5" @ 3035 Sq. perf 2870-75
2880-88 CO to 3020 35/2953-59
72/2966-78 S/23 BO ½ BW 20 hr.
D-hydro. S/63 BO 6 hrs.
Comp. 215 BOPD

FIRST REPORT

COMPLETED

Form 26—200 Bks.—1-40—Palace Barton KANSAS

Map No. Sec. 30 Twp. 16 R. 11W

Well No. 2 Esfeld (Twin Well)

Skelly Oil Company

Contractor

FIRST REPORT

C E L SE NE

Ft. from N. Line

510 Ft. from S. Line

330 Ft. from E. Line

Ft. from W. Line

PRUSA POOL

SECTION PLAT

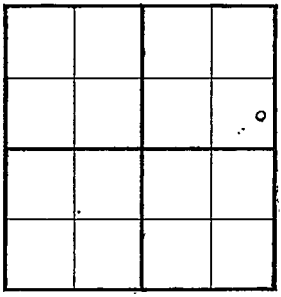

Location

Rig up

Drilling and Remarks:

Rotary

RECORD

Cased in., ft.

Sand

Gas

Oil

Total Depth

PRODUCTION

1st 24 hrs. Nat.

1st 24 hrs. after shot.

Gas Cu. Ft.

Dry Hole

Abandoned

Date

JUL 24 1940 19

S. J. LEWIS Scout

Form 26—200 Bks.—1-40—Palace Barton KANSAS

Map No. Sec. 30 Twp. 16 R. 11W

Well No. 2 Esfeld (Twin Well)

Skelly Oil Company

Contractor

COMPLETED

C E L SE NE

Ft. from N. Line

510 Ft. from S. Line

330 Ft. from E. Line

Ft. from W. Line

PRUSA POOL

SECTION PLAT



Location

Rig up

Drilling and Remarks:

Lane 3080

5" @ 3035'

P.B. 2877½.

40 Shots 2870-75'

2000 gal

Pump 1251

RECORD

Cased in., ft.

Sand

Gas

Oil

Total Depth 3117

PRODUCTION

1st 24 hrs. Nat.

1st 24 hrs. after shot

Gas Cu. Ft.

Dry Hole

Abandoned

Date

SEP 4 1940 19

S. J. LEWIS Scout

FORM 275 FOR SALE BY KANSAS BLUE PRINT CO.

O.W.W.O.

County Barton State Kansas

Sec. 30 (Blk. Twp.) 16 (Sur. Rge.) 11W Map No.

Operator Skelly Oil

Well No. 2 Farm E. F. Esfeld

Elev. 1901 Location C E L SE NE

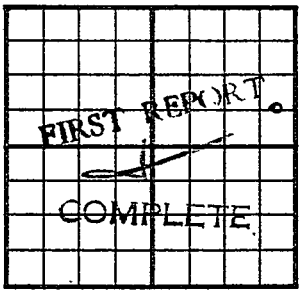

660 Ft. From S Line NE

330 Ft. From E Line Quarter

1st. Report JUL 22 1953

Completion JUL 22 1953

Remarks OWWO

O.W.W.O.

Spudding Date

Drlg. Data Oil well TD 3117

Top. 2690 Doug. 2956 Lans. 3035 OTD 3117

5" @ 3035 sq. perf. 2870-75 2880-88

CO to 3020 35/ 2953-59 72/ 2966-78

S/ 23 bo ½ bw 20 hr. D-hydro.

S/ 63 bo 6 hr. Comp. 215 bopd

J. G. McGEHEE