FORM 51 10M 8-47 KANSAS Barton

Section 30 Township 16 Range 11W

Well No. #3 Krier

Company B. B. & M.

Kraft-Prusa Pool

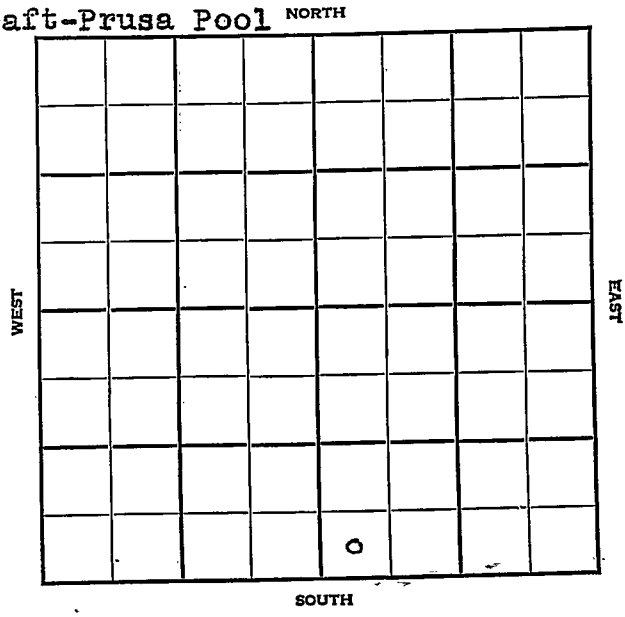

FORM 252-A
5M 9-47 PETROL

Barton

Sec. 30 Twp. 16 R. 11-W ✓

Well No. 3 Krier Farm

B. B. & M. Company

Kraft-Prusa Pool

_____ Ft. from N. Line

330' Ft. from S. Line

_____ Ft. from E. Line

330' Ft. from W. Line

SW SE

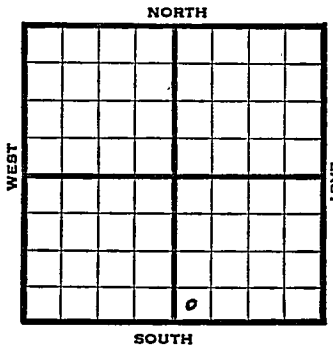


| 1947 | Elev. 1929' REPORT |
|---|---|
| 10/29 | Loc. |
| 11/5 | " |
| 11/12 | " |
| 11/19 | " |
| 11/25 | " |
| 12/3 | " |
| 12/10 | " |
| 12/17 | " |
| 12/30 | " |
| 1948 | |
| 1/7 | 8" @ 460'<br>WOC |
| 1/14 | Topeka 2670'<br>Drlg 2980' |
| 1/21 | Lansing 3044'<br>TD 3270'<br>5" @ 3265'<br>RUST |
| 1/26 | " |
| 2/4 | Plug 3049'<br>24 shots. 3043-31' |

OVER

1948

2/11 12 shots 3112-16' squeeze
24 shots 3043-51' - 4000 acid
Swb 6 bbls. oil PH 8 hrs.

2/18 "

2/25 "

3/3 Pump 150 bbls oil, 24 hrs.

3/10 "

3/17 "

3/24 "

3/31 "

4/7 "

4/14 "

4/21 "

4/28 "

5/5 Lans. 3044'
Pre Camb 3265'
5" @ 3265'
Perf Lans.
4000 Acid
Pump 300 oil Pot.
Gr. 42°
TD 3270'

COMPLETED

Form 26 200 Bks. 10-46 Petrol

Kraft-Prusa Pool

Kansas

Map No. _____ Sec. 30 Twp. 16 R. 11W

Well No. 3 Krier

B. B. & M.
Company

FIRST REPORT
Contractor

SW SE

SECTION PLAT

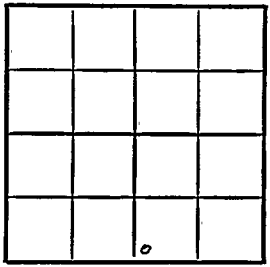

_____ Ft. from N. Line

330 Ft. from S. Line

_____ Ft. from E. Line

330 Ft. from W. Line

Barton County

Location x

Rig up

Drilling and Remarks:

RECORD

Cased _____ in., _____ ft.

Sand

Gas

Oil

Total Depth

PRODUCTION

1st 24 hrs. Nat.

1st 24 hrs. after shot

Gas _____ Cu. Ft.

Dry Hole

Abandoned

Date

OCT 2 9 1947 19

S. J. LEWIS
Scout

Form 26—200 Bks.—1-48—Palace

Kraft-Prusa

Kansas

Map No. 55 Sec. 30 Twp. 16 R. 11W

Well No. 3 Krier

B. B. & N. Company

COMPLETE Contractor

SW SE

E1, 1929

SECTION PLAT

| | | | |
|---|---|---|---|
| | | | |
| | | | |
| | | | |
| | | 6 | |

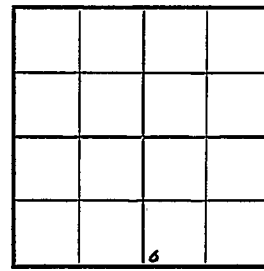

Ft. from N. Line

330 Ft. from S. Line

Ft. from E. Line

330 Ft. from W. Line

Barton County

Location

Rig up

Drilling and Remarks:

Lane 3044

Pre Cam 3265

5" C 3265

Perf Lane.

4000 acid

Pump 300 oil Pot.

42° Gr

RECORD

Cased in., ft.

Sand

Gas

Oil ✓

Total Depth 3270

PRODUCTION

1st 24 hrs. Nat.

1st 24 hrs. after shot

Gas Cu. Ft.

Dry Hole

Abandoned

Date

MAY 5 1948 19

S. J. LEWIS Scout