KANSAS

Form 51—5M—7-39—Palace

O.W.W.O.

Barton

Section 30 Township 16 Range 11-W

Well No. #2 Krier "A"

Company H. Brunson ~~B. B. & M.~~

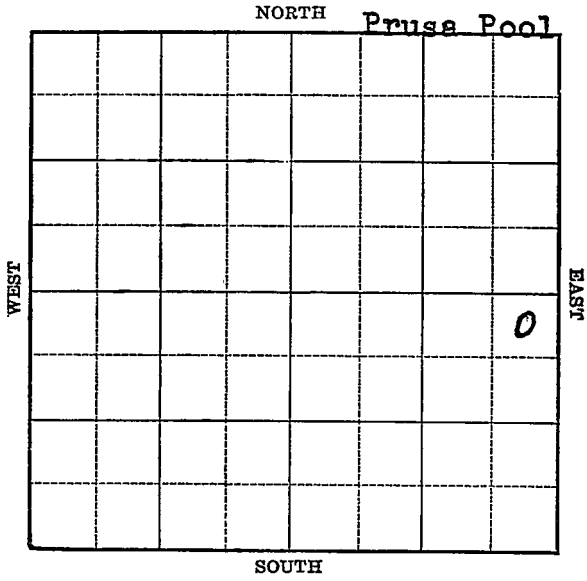

O.W.W.O. KANSAS Barton ✓

Sec. 30 Twp. 16 R. 11-W

Well No. #2 Krier "A" Farm

H. Brunson
~~B. B. & M.~~ Company

(Prusa)

~~660~~ 330 Ft. from N. Line

Ft. from S. Line

330 Ft. from E. Line

Ft. from W. Line

NE NE SE Elev. 1907

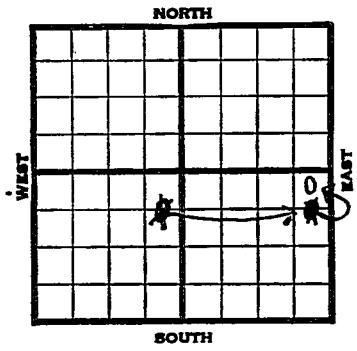

1940	REPORT
2/28	Cable.
3/8	Rigging up.
3/14	" "
3/21	12" - 430' Anhy 738'
	10" - 746' Drlg. 765'
3/28	Drlg. 1850'
4/4	8" - 2345' Drlg. 2395'
4/12	Topeka 2615' S.O. 2834-36'
	S.O. 2842-55' Gas 2945-55'
	2960' run 6".
4/18	6" - 3013' T.D. 3028'
	Flow 125 bbls. 12 hours.
4/25	Lans. 3028' 6" - 3040'
	Pay 3042-47' T.D. 3000' oil.
5/2	Ripped csg. 3 places 3018-30'
	Flow 90 bbls. 5 hours.
	2000 acid. in bottom.
	To acidize 3018-30'
	OVER

1940

5/8 Lans. 3028'
6" @ 3040'
Ripped pipe 3018-20
Total depth 3047'
4000 bbls acid.
Flow 3682 bbls potential

Maximum 3000 bbls

COMPLETED

1953 O.W.W.O.

7/22 Doug. 2956' Lans. 3028
OTD 3047 6" @ 3013 CO to 3002
Perf 2968-76 sd-oil-frac.
S/10 BOPH F/39 BOPH

7/29 NR

8/5 NR

8/12 NR

8/19 Oil well TD 3047 Doug 2956'
Lans 3028' OTD 3047' 6" @ 3013
CO to 3002 Perf 2968-76 sd-oil-frac
S/10 BOPH F/39 BOPH
Comp. 90 BOPD

COMPLETED

Form 26—1M Bks.—2-29

Barton KANSAS

Map No. ____ Sec. 30 Twp. 16 R. 11W

Well No. 2 Krier

B. B. & M. Company

Contractor

FIRST REPORT

660 C E L NE SW Ft. from N. Line

____ Ft. from S. Line

330 Ft. from E. Line

____ Ft. from W. Line

PRUSA POOL

SECTION PLAT

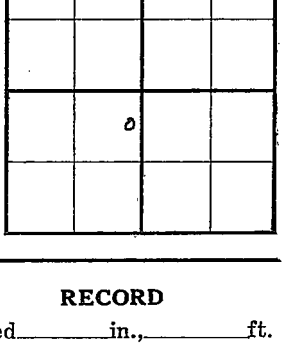

Location ____

Rig up ____

Drilling and Remarks:

Cable

RECORD

Cased ____ in., ____ ft.

Sand ____

Gas ____

Oil ____

Total Depth ____

PRODUCTION

1st 24 hrs. Nat. ____

1st 24 hrs. after shot ____

Gas ____ Cu. Ft.

Dry Hole ____

Abandoned ____

Date

FEB 28 1940 19____

S. J. LEWIS Scout

Form 26—1M Bks.—2-29 Barton KANSAS

Map No. 33 Sec. 30 Twp. 16 R. 11W

Well No. 2 Krier

B. B. & M. Drlg. Company

CORRECTION Contractor

C E L NE SE

660 Ft. from N. Line

_____ Ft. from S. Line

330 Ft. from E. Line

_____ Ft. from W. Line

PRUSA POOL

SECTION PLAT



Location_____

Rig up_____

Drilling and Remarks:

Reported

C E L NE SW

RECORD

Cased_____ in., _____ ft.

Sand_____

Gas_____

Oil_____

Total Depth_____

PRODUCTION

1st 24 hrs. Nat._____

1st 24 hrs. after shot_____

Gas_____ Cu. Ft.

Dry Hole_____

Abandoned_____

Date

FEB 28 1949 19____

S. J. LEWIS Scout

Form 26—200 Bks.—1-40—Palace Barton KANSAS

Map No. 55 Sec. 30 Twp. 16 R. 11W

Well No. 2 Krier

B. B. & M. Company

Correction Contractor

NE SE

330 Ft. from N. Line

_____ Ft. from S. Line

330 Ft. from E. Line

_____ Ft. from W. Line

PRUSA POOL

SECTION PLAT



Location _____

Rig up _____

Drilling and Remarks:

Reported

C E L NE SE

RECORD

Cased _____ in., _____ ft.

Sand _____

Gas _____

Oil _____

Total Depth _____

PRODUCTION

1st 24 hrs. Nat. _____

1st 24 hrs. after shot _____

Gas _____ Cu. Ft.

Dry Hole _____

Abandoned _____

Date

MAR 6 1940

19

S. J. LEWIS Scout

Form 26—200 Bks.—1-40—Palace Barton KANSAS

Map No. 55 Sec. 30 Twp. 16 R. 11W

Well No. 2 Krier

B. B. & M. Company

Contractor

COMPLETED

NE NE SE

330 Ft. from N. Line

Ft. from S. Line

330 Ft. from E. Line

Ft. from W. Line

PRUSA POOL

SECTION PLAT

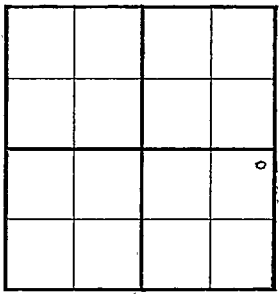

Location

Rig up

Drilling and Remarks:

Lane 3028
6" @ 3040
Ripped pipe 3018-20
4000 acid
Flow 3682 Rt
Maximum 3000

RECORD

Cased in., ft.

Sand

Gas

Oil

Total Depth 3047

PRODUCTION

1st 24 hrs. Nat.

1st 24 hrs. after shot

Gas Cu. Ft.

Dry Hole

Abandoned

Date

MAY 8 1940 19 S. J. LEWIS Scout

FORM 275 FOR SALE BY KANSAS BLUE PRINT CO.

O.W.W.O.

County Barton State Kansas

Sec. 30 (Blk. Twp.) 16 (Sur. Rge.) 11W Map No.

Operator. H. Brunson

Well No. 2 Farm Krier "A"

Elev. 1907 Location NE NE SE

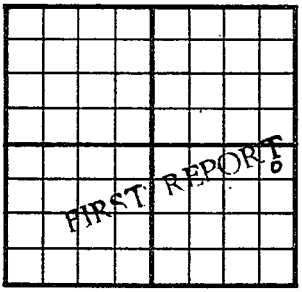

330 Ft. From N Line SE

330 Ft. From E Line Quarter

1st. Report JUL 22 1953

Completion

Remarks OWWO

Spudding Date O.W.W.O.

Drlg. Data

Doug. 2956 Lans. 3028 OTD 3047

6" @ 3013 CO. to 3002 Perf. 2968-76

sd-oil-frac S/ 10 boph F/ 39 boph

J. G. McGEHEE

FORM 275 FOR SALE BY KANSAS BLUE PRINT CO.

O.W.W.O.

County Barton State Kansas

Sec. 30 (Blk. Twp.) 16 (Sur. Rge.) 11W Map No.

Operator H. Brunson

Well No. 2 Farm Krier "A"

Elev. 1907 Location NE NE SE

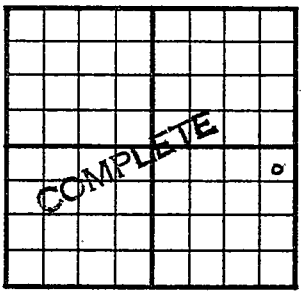

330 Ft. From N Line SE

330 Ft. From E Line Quarter

1st. Report

Completion AUG 19 1953

Remarks OWWO

O.W.W.O.

Spudding Date

Drlg. Data Oil well TD 3047

Doug. 2956 Lans. 3028 OTD 3047

6" @ 3013 CO to 3002 perf. 2968-76

sd-oil-frac S/ 10 boph F/ 39 boph

Comp. 90 bopd

J. G. McGEHEE